

UNNAMED CEMETERY, 62 – 4

Summary Report



Redstone Arsenal: Unnamed Cemetery Location _ 1. NW/4 of Section 25, T4S-R2W. Could be the location of Hancock (Colored) Cemetery, per notation on map of Chapter 6, page 269, of Dorothy Scott Johnson's book CEMETERIES OF MADISON COUNTY, ALABAMA, VOL. I, 1971.

Apparent fieldstone on south side of Hale Road, south of Lipscomb Cemetery. This stone is lying in an area that has no rocks naturally appearing in the soil surface area. However, there is no evidence of a grave depression in the immediate vicinity, but old maps indicate an unnamed cemetery at the location.

After the above caption was created, the Hancock Cemetery (62-2) was visited. It is a separate cemetery, lying in Test Area 3, about 300 yards west of this site.



Redstone Arsenal: Unnamed Cemetery Location _ 1. NW/4 of Section 25, T4S-R2W.
Could be the location of Hancock (Colored) Cemetery, per notation on map of Chapter 6, page 269, of
Dorothy Scott Johnson's book CEMETERIES OF MADISON COUNTY, ALABAMA, VOL. I, 1971.

In the background to the right (west) of the stone is a clump of trees on a small knoll with rocks
indicating a very likely grave or two. Those rocks are in the photo entitled Fieldstone_2 of this folder.



Redstone Arsenal: Unnamed Cemetery Location _ 1. NW/4 of Section 25, T4S-R2W. Could be the location of Hancock (Colored) Cemetery, per notation on map of Chapter 6, page 269, of Dorothy Scott Johnson's book CEMETERIES OF MADISON COUNTY, ALABAMA, VOL. I, 1971.

Fieldstone on top of tree-covered knoll, which appears to be a small cemetery area. More stones are indicated just beneath the surface, as if a grave may have been covered with rocks here.

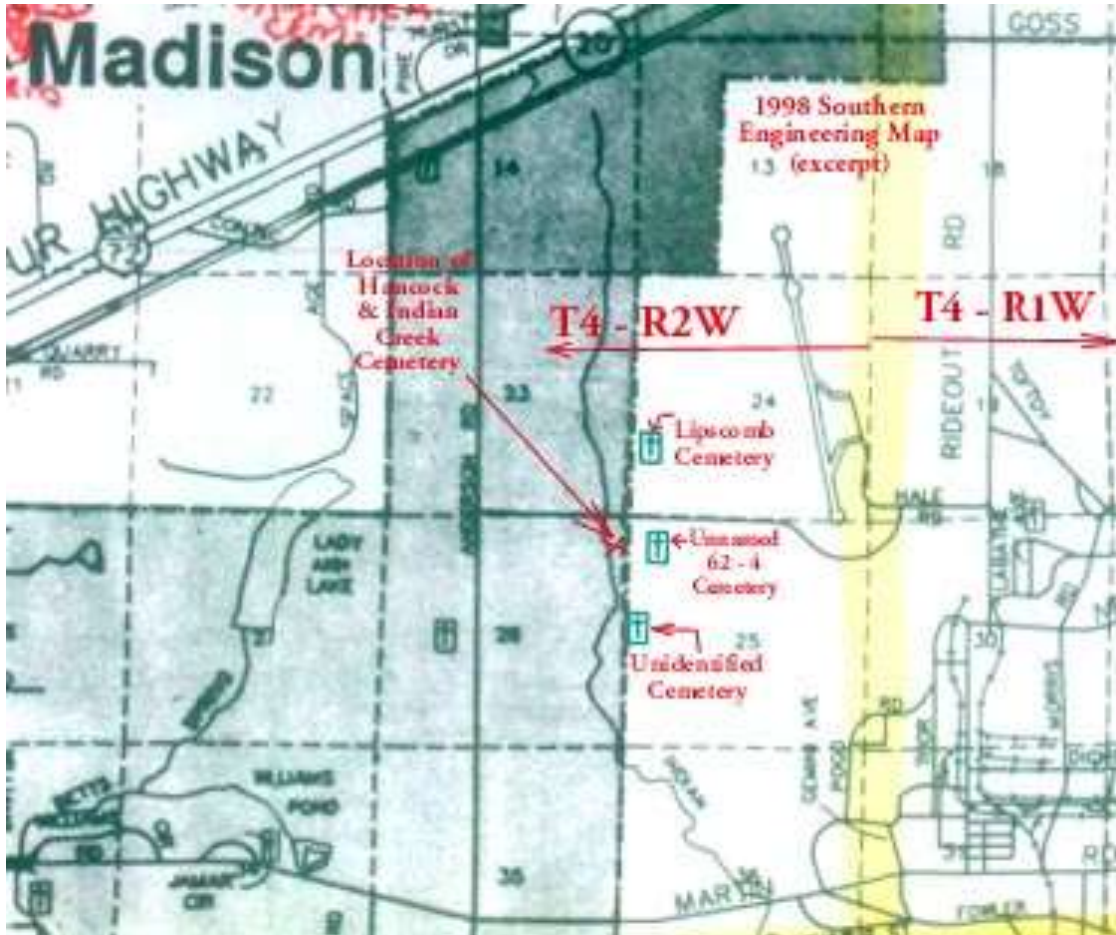
This site is quite small for a cemetery, but it is the only apparent burial area near where several maps indicate an old cemetery to be located. The large stones or boulders probably were brought to the site to cover graves, but no obvious grave depressions were noticed when visited in 2002.



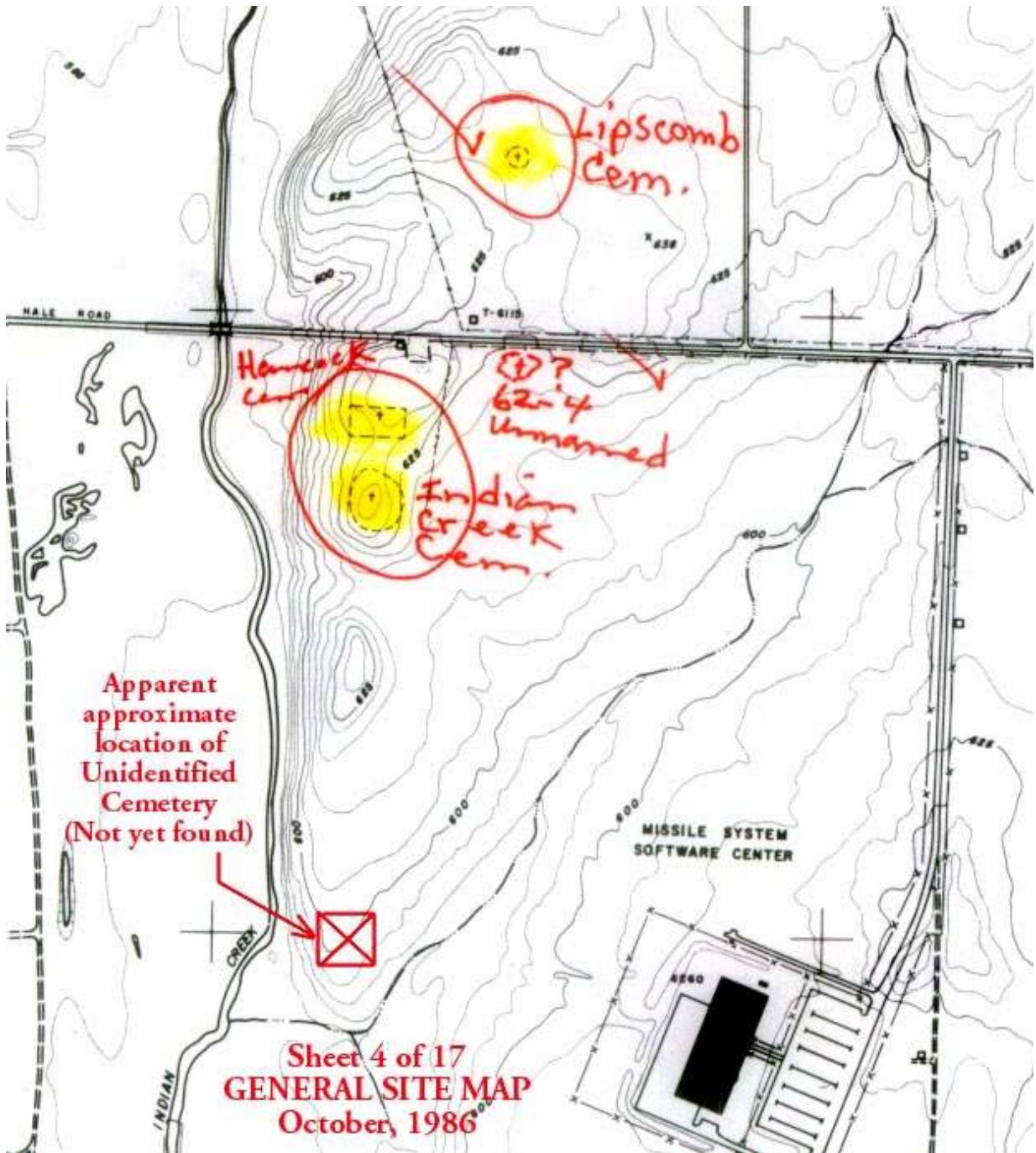
**Redstone Arsenal: Unnamed Cemetery Location _ 1. NW/4 of Section 25, T4S-R2W.
Could be the location of Hancock (Colored) Cemetery, per notation on map of Chapter 6, page 269, of
Dorothy Scott Johnson's book CEMETERIES OF MADISON COUNTY, ALABAMA, VOL. I, 1971.**

**Rock-strewn area at top of a tree-covered knoll, indicating a possible old cemetery site.
This site is just west of the Redstone Airfield, on the south side of Hale Road.**

If the site is a cemetery, then it is expected that not more than half a dozen graves could be underneath the small grove of trees. Of course, there could well be more graves in the field, but there was no indication of other graves to be seen in 2002. The basis for examining this site as a cemetery is strictly from evidence on some older maps. However, the 1998 Southern Engineering map also shows the site as a cemetery:



While the Southern Engineering Map shows the “Unnamed 62-4 Cemetery,” it failed to show either the Hancock (62-2) or the Indian Creek Cemetery (62-3). Cemetery 62-4 is no doubt the one shown on the Southern Engineering map because it is positioned slightly to the east of the Lipscomb Cemetery, south of Hale Road. Both Hancock and Indian Creek Cemeteries are west of the Lipscomb Cemetery. However, the Southern Engineering map introduces another cemetery mystery. There is another cemetery symbol south-southwest of the Unnamed 62-4 Cemetery, shown as being on the line between the NW/4 and the SW/4 of Section 25, but also located on the extreme western edge of Section 25. One other clue to its location is that it is shown as being just to the east of a bend in the creek, where Indian Creek turns back to the southwest after traveling south of the Unnamed 62-4 Cemetery. The 1987 Base Information Maps, Sheet 4 of 17 shows the area clearly, but even it omits some of the cemetery locations:



The location of the Unidentified Cemetery is sketched on the map excerpt based upon the bend in the creek. It should be located a few hundred yards behind the Missile System Software Center, Building 6260. No search for this cemetery has yet been undertaken. Of course, it is possible that the Southern Engineering Map positioned the cemetery symbol for the Hancock & Indian Creek Cemeteries in the wrong place, especially when one

considers that they put the symbol for the Green Grove Cemetery underneath Interstate Highway 565. (See the northwest corner of the arsenal boundary, in Section 14. The Green Grove Cemetery is actually in the southwest corner of Section 14, at least a quarter mile south of the interstate highway.)

Even if the maps are in error for both cemeteries that were not marked on the Base Information Maps, it is likely that there is a basis for at least one of them to be as shown in Section 25. The one nearest to Hale Road at least is known to have land surface features that are common to cemetery sites. The southernmost site may also have similar (or even more marked) surface features, but since the area has not yet been searched, that cannot be confirmed at this time. For now, the focus will remain on the site identified as the Unnamed Cemetery 62-4. With no known name for it on old maps, land records provide the best approach to learn of its possible history. The book **OLD LAND RECORDS OF MADISON COUNTY, ALABAMA**, by Margaret Matthews Cowart, gives the names of the first purchasers of the land from the U. S. Government, after it became available for legal sales in February of 1818. For the Northwest Quarter of Section 25 in Township 4 South, Range 2 West, that purchaser was Elijah H. Boardman. Elijah also bought other parcels, so there is no particular reason to assume that he would have lived on this quarter section, as opposed to any other. In fact, many landowners resided in Huntsville and farmed the lands remotely, using slaves with foremen in those days.

Elijah's neighboring landowners included John Boardman, Eldred Rawlins, Isaac Inman, James Manning, and **Nathaniel Terry**. Eldred Rawlins, James Manning, and Isaac Inman all are associated with other cemeteries on the arsenal, but the name "Nathaniel Terry" may give clues to Elijah's life and motivations. The Terry connection will be discussed after examination of the **OLD LAND RECORDS** insert below, followed by close inspection of the **INDEX TO LANDS** inserted immediately afterward:

TOWNSHIP 4 South		RANGE 2 West		HUNTSVILLE MERIDIAN				
DESCRIPTION OF THE TRACT		AREA		UNITED STATES TITLE		Date of Sale	Number of Certificate or Warrant	Date of Military Act
PART OF SECTION	Section	Acres	100ths	TO WHOM SOLD OR GRANTED		Location or Grant		

Page 104 continued

North East 7/8	24	636.67		James Manning, Asse				
North West 7/8	"	159.17		John Boardman	3 Feb 1818		3033	
South East 7/8	"	159.17		Elijah H. Boardman, Asse	28 Dec 1827		2117	
South West 7/8	"	159.17		Elijah H. Boardman, Asse	3 Feb 1818		2403	
Page 105	25	636.40		Elijah H. Boardman, Asse	3 Feb 1818		2402	
North East 7/8	"	159.10		George P. Harrell, Asse				
North West 7/8	"	159.10		Elijah H. Boardman, Asse	3 Feb 1818		15	
South East 7/8	"	159.10		Eldred Rawlins, Asse	3 Feb 1818		1	
South West 7/8	"	159.10		Eldred Rawlins, Asse	3 Feb 1818		16	
North East 7/8	26	645.95		Eldred Rawlins, Asse	3 Feb 1818		264	
North West 7/8	"	161.49		Elijah H. Boardman, Asse	3 Feb 1818		468	
South East 7/8	"	161.49		Isaac Inman	3 Feb 1818		1123	
South West 7/8	"	161.49		Nathaniel Terry, Asse	10 Jun 1831		1073	
				Name Unknown	Unknown		Unknown	
				*Letter Secretary of State dated 6-26-42				
				"On April 28, 1942, Patent No. 1113759 based on GLO 08866, issued in the name of Nathaniel Terry for the SW 1/4 Sec 26, T4S, R2W, Huntsville Meridian, Alabama containing 161.49."				
				Nathaniel Terry	30 Jun 1831		1159	
				*By US Gov't to Nathaniel Terry, April 28, 1942 Patent No. 1113759				
North East 7/8	27	630.96		John W. Looney, Asse	1 Jun 1831		632	
North West 7/8	"	157.74		Charles Betts	3 Feb 1818		478	
South East 7/8	"	157.74		Charles Betts, Asse	3 Feb 1818		483	
E 1/2 of SW 1/4	"	78.87		State	23 May 1828		*Memo	
W 1/2 of SW 1/4	"	78.87		*River Impts Charles Betts	2 Feb 1830/46		*Vol 6, p422	
				State	23 May 1828		*Memo	
				*River Impts Charles Betts	2 Feb 1830		*Vol 3, p 288	
Page 106	28	648.71						
North East 7/8	"	162.18		Robert Weakley	3 Feb 1818		326	
E 1/2 of NW 1/4	"	81.09		James H. Weakley, Asse	3 Feb 1818		327	
W 1/2 of NW 1/4	"	81.09		State	23 May 1828		*Memo	
				*River Impts Hardeman Jones	23 Jul 1830			
				Same-also	1 Jan 1968		*Vol 10, p356	
South East 7/8	"	162.18		Charles Betts, Asse	3 Feb 1818		481	
E 1/2 of SW 1/4	"	81.09		State	23 May 1828		*Memo	
				*River Impts Charles Collier	6 Jul 1830			
				Same-also Wm. H. Blackwell	12 Jun 1837		*Vol 3, p248	
W 1/2 of SW 1/4	"	81.09		State	23 May 1828		*Memo	
				*River Impts Charles Collier	6 Jul 1830			
				Same-also Wm. H. Blackwell	12 Jun 1837		*Vol 3, p248	
E 1/2 of NE 1/4	29	600.76		State	23 May 1828		*Memo	
W 1/2 of NE 1/4	"	75.09 1/2		*River Impts A. N. Watkins	30 Jun 1830		*Vol 3, p570	
				State	23 May 1828		*Memo	
W 1/2 of NE 1/4	"	75.09 1/2		*River Impts A. N. Watkins	30 Jun 1830		*Vol 3, p572	
				State	23 May 1828		*Memo	
E 1/2 of NW 1/4	"	75.09 1/2		*River Impts A. N. Watkins	30 Jun 1830		*Vol 3, p572	
W 1/2 of NW 1/4	"	75.09 1/2		State	23 May 1828		*Memo	
				*River Impts A. N. Watkins	30 Jun 1830		*Vol 3, p571	

Information in script appears on the copy from the office of the Secretary of State of Alabama.

*FACING PAGE	FUND	STATE TITLE	WHEN CONVEYED	Number of State Transfer or Conveyance	WHERE RECORDED	MEMORANDUM
		TO WHOM CONVEYED			VOL. PAGE	

79

OLD LAND RECORDS OF MADISON COUNTY, ALABAMA, by Margaret Matthews Cowart

INDEX TO LANDS
 Section 25 Township 4 South of Range 2 West Madison County, Alabama
 G. W. JONES & SONS

PAGE	TYPE	Kind of Int.	SEC. NO.	GRANTOR	GRANTEE	DATE OF INSTRUMENT	DATE FILED	N E 1/4				S W 1/4				S E 1/4			
								41	42	43	44	45	46	47	48	49	50	51	52
879	D			Johnson, Amos A	Smith, George E	1828													
766	D of Tr Nat			Smith, George E	Johnson, Amos A	1824													
2	D of Tr			Elliot, John B	Blake, Wm Jr	1825													
17	D of Tr			Busline, Widred	Busby, William	1820													
117	Wtg			Boardman, Elijah A	Terry, Beth	1841													
75	Wtg			Boardman, Elijah A	Terry, Beth	1841													
267	D			Busline, Widred by Huff	Fletcher, J J & E A	1842													
284	D			Boardman, E H & Iseratia	American Asylum Hartfor d	1844													
29	D			American Asylum by Com	Lipscomb, Richard	1844													
52	Wtg			Lipscomb, Richard & Sarah	American Asylum	1844													
406	D			Lipscomb, Richard by Com	Lipscomb, Sarah	1844													
266	D			Lipscomb, Sarah	Lipscomb, Caroline	1850													
71	D			Fletcher, J J & Eloise B	Hurdley, Orville	1870													
72	D			Hurdley, O W & Mary B	Hertler, Jacob	1870													
164	D			Lipscomb, J S -mar by -lf	McClelland, Thos J	1872													
386	D			McClelland, Thos J by -eg	McClellan, Robert A	1882													
2	D			McClelland, Thomas J	Wiggins, Octavia	1886													
149	D			McClelland, Agrara & Ed	McClelland, Thomas J	1885													
150	D			McClellan, Thomas	McClellan, Robert A	1885													
88	D			McClellan, Thos J & Jr	Duncan, Wm et al	1888													
519	D			Wiggins, Octavia A et al	Duncan & Land	1887													
531	D			Hurd, Jackson & Laura C	Duncan, Wm T	1888													
560	D			McClellan, E A -lty et al	Duncan & Land	1890													
560	D of A			Wiggins, Octavia A	McClellan, R A	1890													
312	Wtg			Duncan, W T & L A	Howe, Ann F	1891													
566	Wtg			Duncan, W T & L A	Duncan, Robert T	1892													
446	D			Hertler, Daniel et al	Hertler, John Jr	1894													
3	D			Duncan, W T & L A by -max	Duncan, Marcia	1898													
592	D			Hertler, John & Annie B	Anderson, Annie B	1904													
593	D			Hertler, John & Annie B	Hertler, Daniel	1904													
694	D			Hertler, John & Annie B	Hertler, Mary J	1904													
603	D			Hertler, John & Annie B	Hertler, John Jr	1904													
329	D			Hertler, Daniel	Hertler, John Jr	1906													
487	D			Hertler, John et al	Landon, Colmer D	1910													
253	Wtg			Landon, Colmer D & E la	Hertler, John Jr	1910													
322	Wtg			Duncan, R J et al	Landon, C D	1912													

Note that on the 8th, 9th, and 10th lines of the **INDEX TO LANDS** by G. W. Jones & Sons, Inc., there is a reference to **American Asylum, Hartford**. This is an unusual name for old Madison County land records, so the history of that institution's name was researched on the World Wide Web. It turned out that there was in fact such an institution, chartered initially in Hartford, Connecticut. Why Elijah Boardman deeded land to a Connecticut institution and then Richard Lipscomb would purchase land from that institution is an intriguing question. However, the nature of the institution holds some insights that possibly reflect back on Elijah Boardman and his neighboring landowner Nathaniel Terry. The history of the institution is inserted below, as downloaded from the website of the Full Text Documents Library of the

A Brief History Of The American Asylum, At Hartford, For The Education And Instruction Of The Deaf And Dumb

DATE: 1893

¹In the year 1807 Alice, the youngest daughter of Mason F. Cogswell, M.D., of Hartford, Conn., a man eminent in his profession and in philanthropic works, became deaf through scarlet fever. Anxious for the education of this beloved child, Dr. Cogswell appealed to the General Association of the Congregational Clergymen of Connecticut to aid him in ascertaining the number of persons in the State afflicted in like manner, and at a meeting of the association, held at Sharon, in June, 1812, it was reported by a committee previously appointed for the purpose, that there were *eighty-four* deaf and dumb persons within the limits of the State. If a like proportion of deaf-dumbness existed in other States there were probably *four hundred* such persons in New England, and in all the United States about *two thousand*. Surely enough of these must be of school age to sustain a good school on this side of the Atlantic.

²Bringing these facts to the attention of his wealthy and influential friends, Dr. Cogswell succeeded in interesting them in the project of establishing a school for their education.

³**On the 13th of April, 1815**, the following gentlemen met by invitation at his house, viz.: “Ward Woodbridge, Esq., Daniel Wadsworth, Esq., Henry Hudson, Esq., **Hon. Nathaniel Terry**, John Caldwell, Esq., Daniel Buck, Esq., Joseph Battell, Esq. (of Norfolk), Rev. Nathan Strong, D.D., and **Rev. Thos. H. Gallaudet**.” After prayer by Dr. Strong invoking the Divine blessing upon their deliberations, and after a full discussion of the practicability of sending some suitable person to Europe to study the art of instructing the deaf and dumb, Dr. Cogswell and Mr. Woodbridge were appointed a committee to ascertain the name of some suitable person, who would consent to go, and to obtain subscriptions to defray his expenses. In one day Mr. Woodbridge, who was one of the leading business men of Hartford, raised sufficient funds for the purpose. The Rev. Thos. H. Gallaudet, a graduate of Yale College and of Andover Theological Seminary, was solicited to make the journey and fit himself to take up the new enterprise. On the 15th of April, 1815, he signified to the committee his willingness to do so, and on the 25th day of May he sailed for Europe. It is not necessary in this brief history to recount the story so often told of the obstacles encountered by Mr. Gallaudet in England and Scotland in his

endeavor to acquire the method of instruction in use there, and of the open-armed hospitality extended to him by the Abbe De l'Epee at Paris, where every facility was afforded him to accomplish the purpose for which he had crossed the Atlantic. Having secured as his assistant Laurent Clerc, who had been a brilliant pupil and, later, a teacher in the Royal Institution for the Deaf and Dumb at Paris, Mr. Gallaudet returned to New York August 10, 1816. These two spent the following eight months in visiting prominent places throughout the country to obtain subscriptions and to interest the general public in the cause of deaf-mute education, the accomplished deaf-mute exciting universal wonder and admiration.

⁴While Mr. Gallaudet was abroad, friends at home were active in forwarding the project. At the session of the General Assembly of Connecticut, held at Hartford, in May, 1816, an act of incorporation was passed in accordance with the petition of sixty-three citizens of Hartford, who, with their associates, were by it “formed into, constituted, and made a body politic and corporate by the name of the Connecticut Asylum for the Education and Instruction of Deaf and Dumb Persons, with the rights and powers usually granted to incorporations for educational purposes.”

⁵Under this charter the school was opened at Hartford, April 15, 1817, with seven pupils, increasing within a year to thirty-three, the first permanent school for the education of deaf-mutes in America.

The inclusion of Rev. Gallaudet in this history indicates that a **Nathaniel Terry** had an interface with Dr. Thomas H. Gallaudet, namesake of Gallaudet University in Washington DC, a world-renowned institution for the deaf. This connection of Madison County to Gallaudet may possibly be comparable to the story of Hellen Keller in Tuscumbia. Apparently, a senior Nathaniel Terry of Connecticut helped to fund Rev. Gallaudet’s travel to Europe to study how the Europeans taught their “deaf and dumb” disabled persons, and to begin the process of acquiring funding for an equivalent American institution. It should also be noted that another Madison County name, Nathan Strong was mentioned among those who met to fund Rev. Gallaudet’s travels in this regard. It may be (but not proven) that our Madison County Nathan Strong was closely related to the Connecticut man of the same name, as may have been the case with the Nathaniel Terrys. The history of Gallaudet University is not presented here, but it is easily found on the internet. However, further history of the American Asylum – Hartford is presented below:

6 In other countries, schools of this class had been sustained entirely by private charity, and had had only transient means of support. The founders of the school at Hartford, while availing themselves of private charity to put it in operation, and demonstrate the need of it, and its ability to meet that need, at once set to work to put it on a reliable basis of support. In October, 1816, the Legislature of Connecticut was appealed to for aid and made an appropriation of five thousand dollars. In 1819, the Congress of the United States, under a motion made by Henry Clay, gave to the school twenty-three thousand acres of public land, and with the proceeds of the sale of this land grounds were secured, suitable buildings erected, and a permanent fund provided. In 1819, Massachusetts provided by legislative appropriation for the education of twenty indigent pupils here. In 1825, New Hampshire and Vermont adopted the same policy of educating their deaf-mute children here at the expense of the State. Other States soon followed this good example. Thus, through the efforts of the founders of this school the humane, just, and wise policy of educating deaf-mutes at the public expense was firmly established in this country, and has been adopted by almost every State in the Union. In some of the Western States means for the education of deaf-mutes are secured by Constitutional provision. This has put the schools for deaf-mutes in the United States on a better basis, financially, than those in any other part of the world.

**AN ACT TO
ALTER THE
NAME OF THE
ASYLUM.**

88 *At a General Assembly of the State of Connecticut, holden at Hartford in said State, on the first Wednesday of May, Anno Domini 1819:*

89 Upon the petition of the “Connecticut Asylum for the Education and Instruction of Deaf and Dumb Persons,” showing to this assembly, that the said institution, although styled the Connecticut Asylum, was originally founded for the relief of the Deaf and Dumb wherever situated, and that no preference has ever been given to applicants for admission on account of their local residence. And that, in consideration that the Congress of the United States have very liberally granted, for the use of the Asylum, a township of land, and in consideration also of the contributions of charitable individuals in the other States in the Union, the members of the corporation are desirous of changing its corporate name so that in future it be called “The American Asylum at Hartford, for the Education and Instruction of the Deaf and Dumb.”

90 *Resolved by this Assembly, That the name and style of said corporation be and the same is hereby changed, and that hereafter it be known and called by the name and style of “The American Asylum at Hartford, for the Education and Instruction of the Deaf and Dumb,”* anything in the original act of incorporation to the contrary notwithstanding.

Without further definitive research, one can only surmise the motivations of Elijah Boardman in selling his land in 1844 to the American Asylum of Hartford, Connecticut. He probably had a child born “deaf and dumb” into his own family, and perhaps neighboring landowner Nathaniel Terry convinced him to send the child to the American Asylum. The cost of sending a child away to Hartford for the entire course of education would perhaps be comparable today to sending one to Harvard for many years, with associated charges for room and board. Such expenses in order to offer a “good life” to a child born “deaf and dumb” would certainly provide adequate justification for Elijah Boardman and his wife Lucretia to sell their land to the institution in return for the funds necessary to pay for the education and living expenses of the child. Elijah and Lucretia may have even gone with the child to Hartford. In any event, neither Elijah nor Lucretia were found anywhere in the United States in the 1850 census. The 1844 deed of sale to the American Asylum by Elijah and Lucretia is shown below:

Elijah Boardman & wife
The
Sith Towns Commissioner

MAD. Co. AL
Deed Book U
Pages 234-6 (1844)
"BOARDMAN MILLS"

⁽¹⁷⁾ This Indenture made this 25th day of January
in the year one thousand eight hundred and
forty four, between Elijah W Boardman and his
wife Lucretia Boardman of the County of Madison in the State of Ala-
bama of the one part, and Sith Towns of the State of Connecticut, com-
missioner of Grand American Academy at Hartford for the Education
and instruction of the Prof and David in trust for the use and benefit
of said Academy of the other part. Witnesseth, that the said Elijah W Board-
man and wife for and in consideration of the sum of Eleven thousand
five hundred and fifty dollars to them in hand paid, the receipt where-
of is hereby acknowledged, have this day given, granted, bargained, sold,
aliened, conveyed, released, conveyed and confirmed; and by these presents
do give, grant, bargain, sell, alien, convey, release, convey and con-
firm unto the said party of the other part, all that certain tract or par-
cel of land, lying and being in the County and State first aforesaid
known as Boardman Mills - that is to say, the North West quarter
of section twenty four in Township four of Range two West containing
one hundred and fifty nine acres and 2/3 of an acre, the North West
quarter of Section twenty five in Township four of Range two West
containing one hundred and fifty nine acres and 2/3 of an acre,
the South West quarter of Section twenty four in Township four Range
two West containing one hundred and fifty nine acres and 2/3 of
an acre, the South East quarter of Section twenty four in Township
four of Range two West containing one hundred and fifty nine
acres and 2/3 of an acre, the South East quarter of Section twenty
three in Township four of Range two West, containing one hun-
dred and sixty one acres and 2/3 of an acre, the North East
quarter of Section twenty six in Township four of Range two

tract containing One hundred and sixty two and forty
 one hundredths of an acre. The South part of the North East
quarter of Section twenty three of Township five of Range ten
West, and bounded as follows, to wit, beginning at the quarter
Section corner, on the Eastern boundary of the section line, thence
West forty chains and seventy links to the corner of the section,
thence North twenty three chains and twenty eight links to a
stake, thence East forty chains and fifty links to a stake in the
section, thence South on Section line twenty three chains and twenty
eight links to the place of beginning, containing One hundred and
sixty two and forty one of an acre. To have and to hold, the above described
tract or parcel of land, with the tenements and appurtenances thereto
unto belonging or in any wise appertaining unto the said party of
the other part his heirs and assigns forever. And the said Elijah W
Boardman and wife for themselves, their heirs, executors and admin
istrators, do hereby and in consideration of the premises, warrant and
will forever defend the title to the above described and hereby granted
premises unto the said party of the other part his heirs and assigns
from and against themselves and all and every person or persons
claiming or holding under them the said Elijah W Boardman and
wife, and also against the lawful title claim or demand of all
and every person or persons whomsoever. In Testimony whereof
the said Elijah W Boardman and wife have hereunto subscribed
their names and affixed their seals the day and year first
above written.

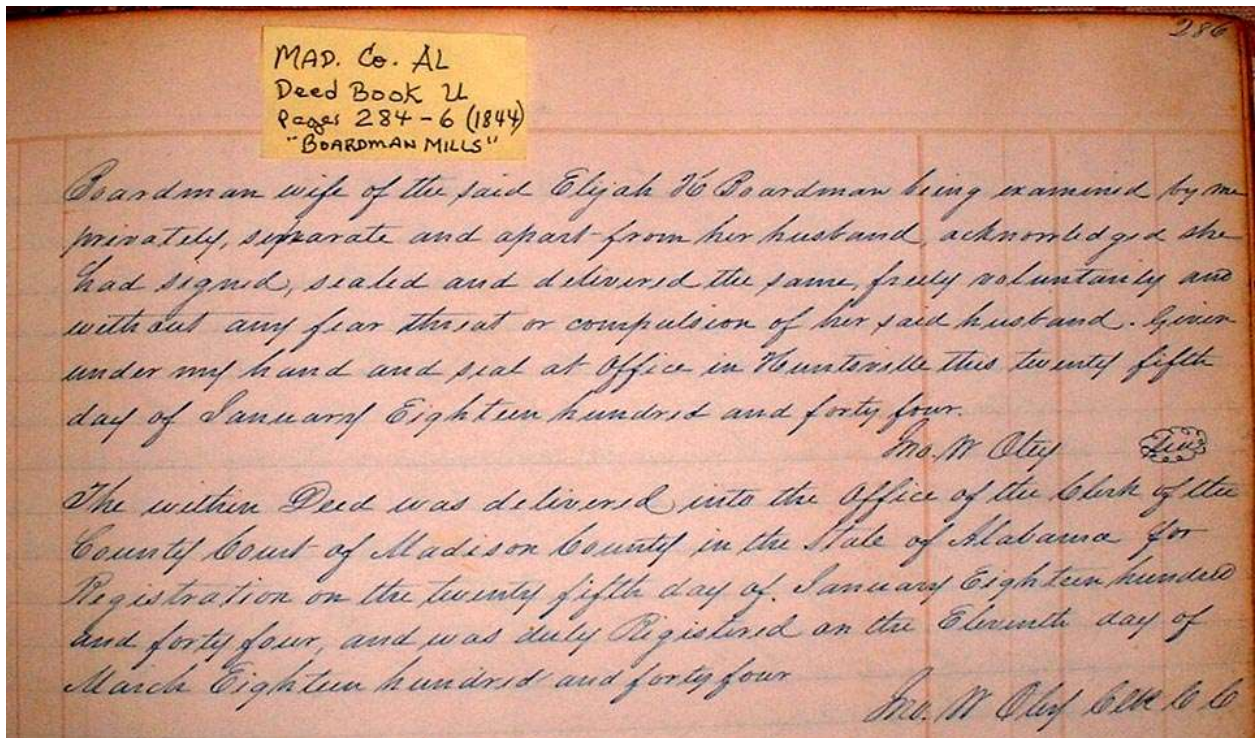
signed, sealed and delivered
 in the presence of

Elijah W Boardman
 Lucretia Boardman

MAD. Co. AL
 Deed Book 2L
 Page 284-6 (1844)
 "BOARDMAN MILLS"

Before me John M. Clay Clerk of the County Court of Madison
 County in the State of Alabama this day personally appeared
 the within named Elijah W Boardman and acknowledged he
 had signed, sealed and delivered the within Deed to the within
 named Seth Tracy Commissioner of the day and year therein
 mentioned for the purposes therein contained. Given under my
 hand and seal at Office in Huntsville this twenty fifth day
 of January, One thousand eight hundred and forty four.

Before me John M. Clay Clerk of the County Court of Madison
 County in the State of Alabama this day personally appeared
 the within named Lucretia Boardman wife of the aforesaid
 Elijah W Boardman and acknowledged she had signed, sealed
 and delivered the within Deed to the aforesaid Seth
 Tracy Commissioner of the day and year therein mentioned
 for the purposes therein contained, and the said Lucretia



It could also be that Nathaniel Terry and Nathan Strong convinced several of their Madison County neighbors to contribute to the Asylum as simply a worthy cause. In any event, in 1844 American Asylum of Hartford became the owner of "Boardman Mills", including the NW/4 of Section 25, until it was all sold to Richard Lipscomb in 1846. Even then, Richard took out a mortgage on the land with American Asylum, indicating a continued interest in supporting the institution – or, perhaps it was merely a convenient "buy-back" mortgage for seller financing. Richard's estate transferred the land to Sarah Lipscomb (his widow) in 1856, well after his death in 1847 (date per his tombstone in the Lipscomb Cemetery, 61-2). The transactions between the Lipscomb family and the American Asylum of Hartford are show below:

corner, on the Eastern boundary of the section line, thence West forty chains, and seventy links to the centre of the section, Thence North twenty three chains and twenty eight links to a stake, Thence East forty chains and fifty links, to a stake on the section, Thence South on Section line Twenty three chains and twenty eight links to the place of beginning, Ninety four acres and 50/100 being the quantity contained in said boundaries last described, being all and the same premises conveyed to said Seth Terry as Trustee, as aforesaid by Deed from Elijah H. Boardman and wife.

TO HAVE AND TO HOLD, the above described tract or parcel of land with the tenements and appertinances thereunto belonging or in any wise appertaining unto the said party of the other part, his heirs and assigns forever: And the said Seth Terry, acting in his said capacity, doth hereby covenant for and in behalf of the said Asylum in consideration of the premises, to warrant and forever defend the title to the above described and hereby granted premises unto the said party of the other part his heirs and assigns from and against him the said Seth Terry, and the said Asylum, their successors, and all and every person or persons claiming or holding under them or either of them, and also against the lawful title, claim or demand of every person and of all persons whomsoever.

IN TESTIMONY WHEREOF, the said Seth Terry, acting in his said capacity, has hereunto subscribed his name and affixed his seal and also the common seal of said Corporation, called the American Asylum, at Hartford, for the education and instruction of the deaf and dumb, the day and year first above written.

The word "nine" in 20 lincerased Seth Terry, Commr. of (Seal) before signing.

The fund of American Asylum at Hartford, for the education and instruction of the deaf and dumb. (Seal)

State of Connecticut,

At a meeting of the Directors of the American Asylum, at Hartford for the education and instruction of the deaf and dumb duly named and held at their Office, in Hartford on the 18th day of May 1846.

Seth Terry Commissioner of the fund of this Corporation, laid before the board a Deed of Sale, in fee simple, with warranty of title of "Boardmans Mills" lying in Madison County, Alabama, executed by him as Commissioner, in behalf of this institution for the consideration of Eight Thousand Dollars, to Richard Lipecomb, of said Madison County dated May 16th. A. D. 1846., and acknowledged before Erastus Smith Esqr. Commissioner of Deeds for said State of Alabama.

Voted that said be and the same is hereby approved and confirmed.

The above is a true copy of record. Atteste, Barnibal Hudson, Clerk.

STATE OF CONNECTICUT
COUNTY OF HARTFORD, S. S.

Hartford, May 16th, A. D. 1846. BEFORE MR. Erastus Smith of said Hartford Commissioner, to take the acknowledgement of Deeds for the State of Alabama, this day personally appeared, the within named Seth Terry, and acknowledged that he had signed, sealed and delivered the within Deed to the Within named Richard Lipecomb.

MAD. Co. AL
Deed Book W
Page 29-31 (1846)
(Boardsman 2045)

the said Terry as well for himself as Commissioners. and also as the act of said Corporation, called the American Assylum, as his and their free act and deed.

Given under my hand and seal of Office, at Hartford, this sixteenth day of May, One thousand eight hundred and forty six.

(Seal) Erastus Smith, Commissioner of Deeds & C. for State of Alabama.

The foregoing Deed was delivered into the Office of the Clerk of the County Court of Madison County in the State of Alabama, for registration on the sixth day of June Eighteen hundred and forty six, and was duly registered on the twenty fourth day of June, 1846.

MAD. Co. AL
Deed Book W
Pages 29-31 (1846)
(BoARDSMAN mms)

Jno W. Otey, Clk. C. C.

--00--00--00--0--0 --00--00--00--00--00--00--00--00--0-0-0-0-0-00--0---00--00--0-00--

of Alabama, and known as the North West Quarter of Section Twenty Four, in Township Four, of Range Two West, containing One Hundred and fifty nine 17/100 acres; The North West Quarter of Section Twenty Five, in Township Four, of Range Two West containing One Hundred and fifty nine 10/100 acres; The South West Quarter of Section Twenty Four, in Township Four, of Range Two West, containing One Hundred and fifty nine 17/100 acres; The South East Quarter of Section Twenty Four, in Township Four, of Range Two West, containing One Hundred and Sixty One 49/100 acres; The S. E. 1/4 of Section 23, in Township Four, Range Two East, containing 161 67/100 acres; The South part of the North East Quarter of Section Twenty Three in Township Four, of Range Two West, and bounded as follows to wit: Beginning at the Quarter Section corner, on the Eastern boundary of the Section line, Thence West, forty chains, and seventy links to the centre of the section; Thence North twenty three chains, and twenty eight links to a stake; Thence East forty chains and fifty links to a stake in the section; Thence South on the section line twenty three chains and twenty eight links to the place of beginning; Ninety four and fifty hundredths of an acre being the quantity contained in said boundaries last described; Being all and the entire tract of land, heretofore conveyed by said Seth Terry, Commissioner, as aforesaid to the said Richard Lipscomb, bearing date, the 16th day of May, A. D. 1846, together with all and singular, the premises and appertinances thereunto belonging, or in any wise appertaining:

TO HAVE AND TO HOLD, the before described and hereby granted land and premises, unto the said Seth Terry, as Commissioner, as aforesaid, and to his successors in Office, and to their assigns forever, for the use aforesaid, provided always and these presents are upon the express condition, that if the said of the first part, shall pay to the said party of the second part, or his successor, or assigns, the said sum of Eight thousand Dollars, in the payments, and at the times, and place, mentioned in the said before recited bond and condition thereto, together with the interest at the rate of seven per cent, per annum, payable annually, at the time and place mentioned in said Bond, and condition thereto, so that there shall be no default in the payment, either of the principle or interest mentioned in said condition of said Bond.

Then these presents shall cease, determine, and be null and void.

GIVEN UNDER OUR HANDS AND SEALS, the day and year first hereinbefore written.

MAD. Co. AL
Deed Book W
Page 52-3 (1846)

Richard Lipscomb. (Seal)
Sarah Lipscomb. (Seal)

THE STATE OF ALABAMA,

MADISON COUNTY, S.S. PERSONALLY APPEARED BEFORE ME, Elijah Hanabrough, an acting Justice of the Peace, for said County of Madison, and State of Alabama, Richard Lipscomb, and Sarah Lipscomb, his wife. And the said Richard Lipscomb acknowledged that he signed, sealed and delivered the foregoing Deed of Mortgage, to the said Seth Terry, Commissioner, & C., on the day of the thereof for the purposes therein contained. And the said Sarah Lipscomb, being by me examined, separate and apart from her said husband, acknowledged that she signed, sealed and delivered the same, on the day of the date thereof, to the said Seth Terry, Commr., & C. for the purposes therein contained, freely, and voluntarily, without any fear, threats or compulsion of her said husband.

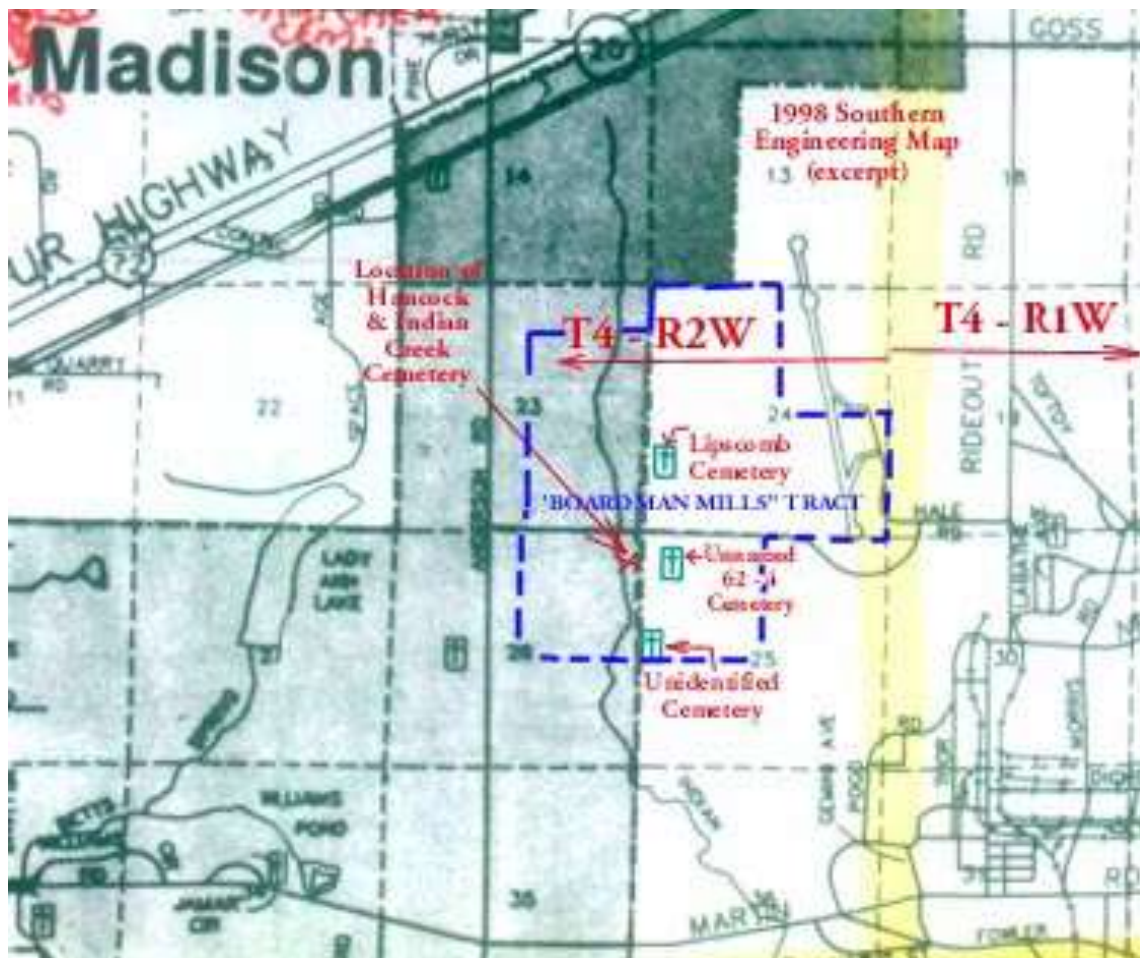
Given under my hand and seal, this 6th day of June A. D. 1846.

Elijah Hanabrough, J. P.
Justice of the Peace. (Seal)

The foregoing Deed of Mortgage was delivered into the Office of the Clerk of the County Court, of Madison County in the State of Alabama, for registration on the eleventh day of August, Eighteen Hundred and forty six, and was duly registered on the said Eleventh day of August, 1846, in Deed Book, W. pages 52 and 53.

John W. Otey, Clk., C.C.

Note that Lipscomb neighbor Richard Holding (“Holden”) provided financial security for the transactions. It may be that there was some blood or marriage relationship between the two families, since such a heavy financial burden of the times would not be undertaken lightly, even among affluent plantation owners. However, it is known that Richard Holding’s wife was a Martin by birth, not a Lipscomb, per the inscription on her tombstone. The Boardman Mills tract, as bought by the Lipscombs and described in the foregoing deeds, is outlined on the map segment inserted below:



In 1869, Sarah Lipscomb transferred title of the NW/4 of Section 25 to Caroline Lipscomb. According to the 1860 census, Caroline was the first wife of Sarah’s son John Lipscomb. Since the marriage records of Madison County do not contain listings for John Lipscomb, it is unknown when he

married Caroline, or what her maiden surname was. However, it is known that he married at some time afterward to Orra / Oregon / Orrie Cartwright, who was a daughter of Martha / Mary Cartwright and a granddaughter of John Cartwright. (Orra was 23 years younger than John Lipscomb.) John Cartwright was an early pioneer of the land that became arsenal property, and he is also associated with early history of the land around the town of Madison.



Old section, Madison City Cemetery, Dec. 2001.
Westmoreland - Lipscomb - Cartwright area beside Mill Rd.

John T. Lipscomb was born in Virginia, the son of Richard Lipscomb, who is buried on Redstone Arsenal in the Lipscomb Cemetery, SW/4, S24-T4S-R2W. Apparently, the family moved from Virginia to Madison County, AL, in 1830-1, from birthplaces and ages of the children.

Orra C. Lipscomb was Oregon ("Orrie") Cartwright, dau. of Hezekiah Bradley Cartwright and his 2nd wife, Martha Vaughan Bailey. Hezekiah married the widow Bailey after his first wife (Martha Gray) died in 1850 of typhoid fever. Martha A. V. B. Cartwright is buried nearby. Hezekiah is buried in the Cartwright Cemetery on Palmer Road, where his parents John & Mary Cartwright owned land and are believed to be buried.

The 1860 census shows the Lipscomb families of Sarah and John (with Caroline) living in the area around the town of Madison, which could well still be on their pre-arsenal property southeast of that town.

Page No. 11 Madison County

SCHEDULE 1—Free Inhabitants in South Western Division, in the County of Madison of Alabama enumerated by me, on the 1 day of June 1860. Vol. 119

Post Office Madison Station Microfilm Frame 73

1	2	3	4			7	8		10
			5	6	6		8	9	
Dwelling occupied by the head of a family		The name of every person whose usual place of abode on the first day of June, 1860, was in this family.	Sex, Age, and Color			Profession, Occupation, or Trade of each person, male and female, over 15 years of age.	Value of Estate or Real Estate		Place of Birth, Showing the State, Territory, or Country.
1	2		3	4	5		6	7	
		<u>Laura</u> (Lanier - Continued)							<u>Alabama</u>
		<u>David Co</u>	6	M					"
		<u>John F</u>	2	M					"
		<u>Isaac J</u>	3	M					"
57	58	<u>Eliza J Lanier</u>	63	F		<u>Farmer</u>	<u>12,500</u>	<u>25,000</u>	<u>Virginia</u>
58	59	<u>Wesley Mullin</u>	34	M		<u>Business</u>		<u>10,000</u>	<u>Alabama</u>
		<u>Catherine E</u>	32	F					"
		<u>William</u>	7	M					"
		<u>Eugenia E</u>	5	F					"
		<u>John J</u>	3	M					"
59	90	<u>Sarah Lipscomb</u>	57	F		<u>Farmer</u>	<u>10,000</u>	<u>15,000</u>	<u>Virginia</u>
		<u>Morphalas</u>	42	M		<u>Business</u>		<u>15,000</u>	<u>Ala</u>
		<u>Margaret</u>	28	F				<u>12,000</u>	"
		<u>Sarah</u>	17	F				<u>15,000</u>	"
90	91	<u>John Lipscomb</u>	30	M		<u>Business</u>		<u>3,000</u>	<u>Virginia</u>
		<u>Caroline</u>	26	F					"
		<u>Richard L</u>	4	M					<u>Ala</u>
		<u>Robert B</u>	2	M					"
		<u>William L</u>	3	M					"
91	92	<u>John Jackson</u>	65	M		<u>Business</u>		<u>1,000</u>	<u>Virginia</u>
		<u>John H</u>	4	M					<u>Ala</u>
		<u>Andrew P</u>	5	M					"
92	93	<u>Sarah Harley</u>	65	F		<u>Farmer</u>	<u>3,000</u>	<u>1,500</u>	<u>Virginia</u>
		<u>Sarah Blanton</u>	35	F					<u>Ala</u>
		<u>Robert H</u>	12	M					"
		<u>Ludman</u>	10	M					"
93	94	<u>Mary Bartwright</u>	62	F		<u>Farmer</u>	<u>1,750</u>	<u>5,190</u>	<u>Virginia</u>
94	95	<u>Margaret Somy</u>	67	F		<u>Farmer</u>	<u>14,250</u>	<u>37,500</u>	<u>Ala</u>
		<u>Leiah F</u>	19	F					"
		<u>Bosa J</u>	17	F					"
		<u>John</u>	15	M					"
		<u>Alice</u>	11	F					"
		<u>Calif</u>	10	M					"
95	96	<u>Samuel H. Maloy</u>	39	M		<u>Merchant</u>		<u>14,000</u>	"
		<u>Martha G</u>	41	F					"
		<u>Lillian</u>	1	F					"
96	97	<u>Marion S. Daughan</u>	40	M		<u>Business</u>		<u>2,000</u>	<u>Ala</u>
97	98	<u>Orvil M. Hundley</u>	29	M		<u>Farmer</u>	<u>15,000</u>	<u>45,000</u>	<u>Ala</u>
		<u>Mary E</u>	24	F					"

According to the **INDEX TO LANDS**, Caroline sold the NW/4 of Section 25 to Orville M. Hundley. Orville is also shown as a nearby “Head of Household” in the 1860 census page above. Moreover, he is further discussed in the Summary Report for the Clark Cemetery, 65-2. After Orville, the land came under the ownership of Jacob and John Hertzler (1870s). The Hertzlers were pioneers of the town of Madison also. One of the old mansions along Front Street in Madison is the old Hertzler house.

After the Hertzlers, the land was owned by Thomas J. & Robert A. McClelland (1881), then passing to Octavia Wiggins in 1885. Octavia was the wife of Richard Wiggins, as shown by the marriage index record below, downloaded from the Madison County Records Center website.

Wiggins, Richard A.	Bass, Octavia A.	Vol. 5 p. 290	14 Jan 1867
-------------------------------------	----------------------------------	-------------------------------	-----------------------------

Richard Wiggins was a son of James Wiggins, who had a plantation on what is now the east side of Wall Triana Highway and south of Martin Road. The old Wiggins family cemetery is there, behind what was once the Chrysler complex, now owned by Siemens. Octavia Wiggins sold the land to W. T. Duncan and Jackson Rand in 1886. The census records for them do not show either of them as living on the pre-arsenal land. W. T. Duncan lived in the Maysville area, and Jackson Rand lived in Huntsville, but he was listed as a “Farmer” by occupation.

The point of these land ownership records through the 1800s is that all of the owners of the NW/4 of Section 25 were white families. It was never owned by black families in the 1800s, so if the little unmarked cemetery is as old as it appears, then only white family members of some of these owners should be buried there – unless perhaps Richard Lipscomb or one of the other early owners has some slaves buried in that spot. It is possible, for example, that Elijah Boardman could have allowed some of his slaves to be buried on his land in the NW/4 of Section 25. The census records for his family (including the slaves) are shown below, enumerated near Isaac Inman:

1830 MADISON COUNTY, AL
SCHEDULE of the whole number of Persons within the Division

Name of County, City, Town, Township, Parish, Precinct, Headed, or District.	NAMES or HEADS OF FAMILIES.	FREE WHITE PERSONS, (INCLUDING HEADS OF FAMILIES.)																	
		MALES														FEMALES			
		Under five years of age.	5 to 10	10 to 15	15 to 20	20 to 25	25 to 30	30 to 40	40 to 50	50 to 60	60 to 70	70 to 80	80 to 90	90 to 100	100, &c.	Under five years of age.	5 to 10	10 to 15	15 to 20
		675	433	348	306	298	411	271	114	58	16	3	2	676	446	390	318	299	265
White	Brought forward.																		
County	Warren J. Bowling	2			1	2													2
	of Polly Mann's land	0-5			1	3		40-50						0-5					30-40
	Young Levee					2													
	Wm. B. Bannerman	1												1					
	Maughter C. Maxwell				1	1												1	
	John M. Santee					1													1
	Creec Wain					1													1
	John Dunaway	1	2		1			1						2	1				
	Levi Maxwell					1												2	1
	Isaac Inman				1	1	2												1
	Wm. Hicks	1	1											1	2			1	1
	Abraham Smalley				1	1								1	1	2			
	John J. Mann				1										2	3			
	Mary Ann					1	1	1							1				1
	Walter Boster				1	1		1							1	1			1
	Agnes Jones				1	1												2	1
	Jacob Leitch	1	1	1	1			1							1	1			
	William Drake				1	5	2											2	
	George Mitchell					1		1										1	1
	Joseph Sheffield				1	1								2	2	1	2	1	
	Andrew Mann																		
	Robert J. Scott																		1
	Robert J. Manning																		1
	Elijah Meigs	1	1					1							1				1
	Wm. Moore	1												1	1				1

1830 MADISON COUNTY, AL
 Microfilm Frame # 136
R. Clifton by the Marshal of the *Northern* District (or Territory) of *Ala.*

SLAVES										FREE COLORED PERSONS										TOTAL	
MALES					FEMALES					MALES					FEMALES						
Under 10 years of age	10 to 24	25 to 49	50 to 99	100 & up	Under 10 years of age	10 to 24	25 to 49	50 to 99	100 & up	Under 10 years of age	10 to 24	25 to 49	50 to 99	100 & up	Under 10 years of age	10 to 24	25 to 49	50 to 99	100 & up		
100	100	70	50	90	1	125	177	646	226	90	10	4	10	9	6	3	3	0	4	6	12752
6	6	7	2	1	2	2	3	1	2												37
10	9	7	7	2	22	15	10	6	1												95
3	6	1			7	3	2	2													32
3	5	7	3		12	2	2	1		(Slave Count for Elijah Boardman)					Total Household					39	
2	2	1	1		1	1	3														17
3	2						1														10
1			1		1	1	1														10
								1													9
								1													9
								1													7
								1													8
								1													7
3		1		1	1	1	1	1													16
1	6		1		3	4	1	1													77
5	2	3	2		6	4	3	1													39
3	11	9	6	1	7	5	4	2	2												62
4	2	3	1	1	1	4	2	1													9
3	2				4	2	1	1													15
3	1	1			3	2		1													23
2														1							3
1	4			1	1	1	1														12
2		1	1		3	3	2														16
1	4	16	3				2							1							33
3	2		2		4	3	3														32
																					4

This page of the 1830 census shows that Elijah Boardman had 35 slaves. If any of them are buried on his old land holdings, then they are more likely to be in the Hancock Cemetery and/or the unknown cemetery in the southern portion of the NW/4 of Section 25.

(No. 4.)

SCHEDULE of the whole number of persons within the div

1840 Madison County, AL		FREE WHITE PERSONS, INCLUDING HEADS OF FAMILIES.																							
NAMES OF HEADS OF FAMILIES.	Total	MALES												FEMALES											
		Under 5	5 under 10	10 under 15	15 under 20	20 under 25	25 under 30	30 under 40	40 under 50	50 under 60	60 under 70	70 under 80	80 under 90	90 under 100	100 and up-work.	Under 5	5 under 10	10 under 15	15 under 20	20 under 30	30 under 40	40 under 50	50 under 60		
<i>Brought forward</i>	129	82	52	33	152	64	31	23	7	4						113	52	57	63	90	62	26	21		
<i>John R Beach</i>		1	2	1	2	1										2				1					
<i>John Allen</i>					2			1										1	1					1	
<i>Elijah Boardman</i>							2									1								1	
<i>John A Lewis</i>	2						1										1	1			1				
<i>Matilda Foster</i>	1		1	1													1	1	2	1				1	
<i>James J Soneyan</i>	2	2				1	1									1					2				
<i>William A Powers</i>							1												1		1				
<i>Elias P Smith</i>					2		1										1		1					1	
<i>Mary Tenney</i>			1														1	1						1	
<i>John G Scott</i>	2	1		1	2		1									1				1				1	
<i>Elisha H Rice</i>	1		1	1		1	1									2	1			1	1				
<i>Daniel A Bradford</i>		2		1			1									1	1			1					
<i>James Gaston</i>		1	1			1	1												2		1				
<i>William Weaver</i>	2					1											1			1				1	
<i>Robert Edwards</i>			1	1	1		2										1				1				
<i>Robt L Manning</i>			1		3	1															1				1
<i>Stephen Haynes</i>						1															1				1
<i>Pleasant B Robinson</i>	2					1															1				1
<i>Francis H Newman</i>	1					1										2					1				1
<i>William Frank</i>	1				2	3											1			2					1
<i>William B Loyd</i>					2											1				1					1
<i>Richmond Turrel</i>																									
<i>Samuel Collett</i>			1	1		1	1									3	2			1	1				
<i>John Murrell</i>						1	1														2				
<i>David E Manidier</i>									1																
<i>John Mitchell</i>	2						1									1			1						1
<i>Isaac Burton</i>					1		1																		
<i>Thomas Cain</i>	1		1		1				1										2						1
<i>A J Weathers</i>	1		3	3	1	1	1												2		1				
<i>Caroline Howard</i>	1	2		1	7															2					1
<i>John Blewins</i>	3	1	1				1									1	2	1			1				
	131	92	66	34	83	79	48	35	10	4	1				128	94	69	75	95	74	54			22	

South half of Madison County

1840 Madison County, AL Microfilm Frame #155

by the Marshal of the *North*

SLAVES.												TOTAL
MALES						FEMALES						
Under 10	10 under 24	24 under 36	36 under 55	55 under 100	100 and upwards	Under 10	10 under 24	24 under 36	36 under 55	55 under 100	100 and upwards	
260	384	215	101	32		322	264	173	96	26		2842
	1	1				1	1	1				15
3			1			3	1		1			14
		1				2	2	1				10
1	3		1				1	1	1			17
5	1		1			2	3	1	2			24
1	2	1	1			3	2	2				21
1	1	1				1	2		1			10
							1		1			8
						1		1				6

(This page of the 1840 census shows that Elijah Boardman had 6 slaves.)

Elijah Boardman's dwindling slave population may be another example of several other instances where slaves were either freed or sold off before the Civil War. Elijah's 1840 household had 4 female slaves, who were probably household servants. The one male slave was probably a husband to one of the household servants, and he may have been utilized as a butler in the Boardman house. It is highly doubtful that Elijah would have continued farming with so few slaves, and he seems to have sold all of his land before 1850, perhaps retiring into Huntsville or going to Hartford, Connecticut. Wherever he went, he was not found, nor was Lucretia, in the 1850 U. S. census records.

Of course, Elijah is not the only owner who could have buried people in the cemetery at the north of the NW/4 of Section 25. The Lipscomb family owned the land after Elijah and through the time of the Civil War. The Richard Lipscomb estate was shown in the 1850 census with 34 slaves.

SCHEDULE 2.—Slave Inhabitants in 36 District in the County of Missouri
of Missouri, enumerated by me, on the 2nd day of November, 1850. G. B. Kammugh

1	NAMES OF SLAVE OWNERS.	2	3 DESCRIPTION.			4	5	6	7	8	9	10
			11	12	13							
			15	16	17	18	19	20	21	22	23	24
1	<u>Richard Golding</u>	1	25	F	13							
2		1	5	F	11							
3		1	6	F	11							
4		1	4	F	11							
5		1	1	F	11							
6		1	40	F	13							
7		1	10	F	13							
8		1	8	m	13							
9		1	35	m	13							
10		1	27	F	13							
11		1	8	m	13							
12		1	50	m	13							
13		1	40	F	13							
14		1	20	m	13							
15		1	15	F	13							
16		1	12	F	13							
17		1	15	m	13							
18		1	12	m	13							
19	<u>John Bondage</u>	1	16	F	13							
20	<u>Richard Livingston</u>	1	40	m	13							
21		1	40	F	13							
22		1	35	F	13							
23		1	40	F	13							
24		1	40	F	13							
25		1	26	m	13							
26		1	32	F	13							
27		1	25	m	13							
28		1	24	m	13							
29		1	40	F	13							
30		1	22	m	13							
31		1	22	m	13							
32		1	22	m	13							
33		1	24	F	13							
34		1	20	F	13							
35		1	20	m	13							
36		1	16	F	13							
37		1	16	F	11							
38		1	14	F	13							
39		1	12	m	13							
40		1	12	m	13							
41		1	12	m	13							
42		1	10	m	13							
1	<u>Richard Livingston</u>	1	6	m	13							
2		1	4	F	13							
3		1	1	m	13							
4		1	7	m	13							
5		1	2	m	13							
6		1	1	F	13							
7		1	10	F	13							
8		1	8	m	13							
9		1	1/2	m	13							
10		1	12	m	13							
11		1	8	m	13							
12		1	5	F	13							
13	<u>James Anderson</u>	1	65	m	13							
14		1	40	m	13							
15		1	30	m	13							
16		1	22	m	13							
17		1	25	m	13							
18		1	17	m	13							
19		1	15	m	13							
20		1	11	m	13							
21		1	10	m	13							
22		1	3	m	13							
23		1	50	F	13							
24		1	43	F	13							
25		1	32	F	13							
26		1	25	F	13							
27		1	30	F	13							
28		1	22	F	13							
29		1	15	F	13							
30		1	15	F	13							
31		1	14	F	13							
32		1	12	F	13							
33		1	11	F	13							
34		1	12	F	13							
35		1	10	F	13							
36		1	8	F	13							
37		1	7	F	13							
38		1	4	m	13							
39		1	3	m	13							
40		1	3	F	13							
41		1	1	m	13							
42		1	1/2	m	13							

In the 1860 census, Richard's widow Sarah is shown as owning 16 slaves. Her son Theophilus was shown as owning 3, as was daughter Margaret and also daughter Sarah "Jr.". Her son John T. Lipscomb was listed as the owner of either 5 or 8 – the record is not clearly written. That gave a total for the Lipscomb family of 29 (or 32?) slaves just before the Civil War led to their freedom.

During the time between the 1850 and the 1860 censuses, it appears that some of the slaves either died or were sold or escaped, from the difference between the slave counts. IF the slaves died, then they could have been buried in the little site in the NW/4 of Section 25. However, that is doubtful, since these apparent graves have large rocks or boulders to cover the graves, and that practice has not been seen in other known slave cemeteries. Moreover, the Lipscomb Cemetery, 61-2, has plenty of room around the Lipscomb graves to hold their slaves as well. That would be more in keeping with a not common practice of the time – using a single cemetery to inter both the plantation owner’s family members and the slaves. Of course, the slaves were typically put in a separate section, with the owner’s family graves typically well marked and central to their cemetery, while slaves had no markers. That pattern pretty well fits the Lipscomb Cemetery, so it is considered more likely that the Unnamed 62-4 Cemetery was used for the white family members of the Boardman family. Perhaps even the “deaf and dumb” child of Elijah was buried there.

Without any firm proofs found to date, only conjecture and deductions from small clues can point to any conclusions. However, if a name were to be selected for the cemetery in the absence of proof to the contrary, it would seem most appropriate to commemorate the name of Elijah Boardman here. While it is possible that Elijah himself is buried here, it is not likely. However, it is likely that one or more of the members of his family are there, so without any other monument in the county to commemorate the life of this pioneer who helped America to provide education for the deaf (and “dumb”), it would be good to call the site the **“Boardman Cemetery, 62-4”**.

Prepared by John P. Rankin, September 9, 2005; Revised September 14, 2005