

United States Department of the Interior  
National Park Service

National Register of Historic Places  
Registration Form

This form is for use in nominating or requesting determinations for individual properties and districts. See instructions in National Register Bulletin, *How to Complete the National Register of Historic Places Registration Form*. If any item does not apply to the property being documented, enter "N/A" for "not applicable." For functions, architectural classification, materials, and areas of significance, enter only categories and subcategories from the instructions. Place additional certification comments, entries, and narrative items on continuation sheets if needed (NPS Form 10-900a).

1. Name of Property

historic name Dallas Mill Village Historic District  
other names/site number N/A

2. Location

street & number Dickson St. NE to Russell St. NE, Rison Ave. NE to Pratt Ave. NE  not for publication  
(see p. 3)  
city or town Huntsville  vicinity  
state Alabama code AL county Madison code 089 zip code 35801

3. State/Federal Agency Certification

As the designated authority under the National Historic Preservation Act, as amended,  
I hereby certify that this  nomination \_\_\_ request for determination of eligibility meets the documentation standards for registering properties in the National Register of Historic Places and meets the procedural and professional requirements set forth in 36 CFR Part 60.  
In my opinion, the property  meets \_\_\_ does not meet the National Register Criteria. I recommend that this property be considered significant at the following level(s) of significance:

national \_\_\_ statewide  local  
Elizabeth Ann Boom May 6, 2011  
Signature of certifying official Date  
Deputy State Historic Preservation Officer, Alabama  
Title State or Federal agency/bureau or Tribal Government

In my opinion, the property \_\_\_ meets \_\_\_ does not meet the National Register criteria.  
\_\_\_\_\_  
Signature of commenting official Date  
\_\_\_\_\_  
Title State or Federal agency/bureau or Tribal Government

4. National Park Service Certification

I, hereby, certify that this property is:  
\_\_\_ entered in the National Register \_\_\_ determined eligible for the National Register  
\_\_\_ determined not eligible for the National Register \_\_\_ removed from the National Register  
\_\_\_ other (explain:)

\_\_\_\_\_  
Signature of the Keeper Date of Action

**5. Classification**

**Ownership of Property**  
(Check as many boxes as apply)

**Category of Property**  
(Check only one box)

**Number of Resources within Property**  
(Do not include previously listed resources in the count.)

|                                     |                  |
|-------------------------------------|------------------|
| <input checked="" type="checkbox"/> | private          |
| <input checked="" type="checkbox"/> | public - Local   |
| <input type="checkbox"/>            | public - State   |
| <input type="checkbox"/>            | public - Federal |

|                                     |             |
|-------------------------------------|-------------|
| <input type="checkbox"/>            | building(s) |
| <input checked="" type="checkbox"/> | district    |
| <input type="checkbox"/>            | site        |
| <input type="checkbox"/>            | structure   |
| <input type="checkbox"/>            | object      |

| Contributing | Noncontributing |              |
|--------------|-----------------|--------------|
| 198          | 46              | buildings    |
|              |                 | district     |
| 2            |                 | site         |
| 2            |                 | structure    |
|              |                 | object       |
| 202          | 46              | <b>Total</b> |

**Name of related multiple property listing**  
(Enter "N/A" if property is not part of a multiple property listing)

**Number of contributing resources previously listed in the National Register**

N/A

N/A

**6. Function or Use**

**Historic Functions**  
(Enter categories from instructions)

**Current Functions**  
(Enter categories from instructions)

DOMESTIC: Single Dwelling

DOMESTIC: Multiple Dwelling

COMMERCE/TRADE: Specialty Store

RELIGION: Religious Facility

RECREATION & CULTURE: Sports Facility

RECREATION & CULTURE: Outdoor Recreation

DOMESTIC: Single Dwelling

DOMESTIC: Multiple Dwelling

COMMERCE/TRADE: Specialty Store

RELIGION: Religious Facility

RECREATION & CULTURE: Sports Facility

RECREATION & CULTURE: Outdoor Recreation

**7. Description**

**Architectural Classification**  
(Enter categories from instructions)

**Materials**  
(Enter categories from instructions)

Late 19<sup>th</sup> Century and Early 20<sup>th</sup> Century

American Movements: Bungalow/Craftsman

Late 19<sup>th</sup> & 20<sup>th</sup> Century Revivals: Colonial Revival

foundation: BRICK; CONCRETE BLOCK

walls: WOOD; BRICK

roof: ASPHALT; METAL

other: SLATE

---

## Street Addresses

---

The district contains the following street numbers:

|                       |                    |
|-----------------------|--------------------|
| Andrew Jackson Dr. NE | 812 – 931          |
| Beirne Ave. NE        | 320 – 604          |
| Dallas St. NE         | 1110 – 1215        |
| Dement St. NE         | 305 – 411, 601-603 |
| Humes Ave. NE         | 300 – 603          |
| McCullough Ave. NE    | 202 – 608          |
| O'Shaughnessy Ave. NE | 306 – 605          |
| Pratt Ave. NE         | 401 – 603          |
| Rison Ave. NE         | 500 – 722          |
| Russell Ave. NE       | 906                |
| Schiffman St. NE      | 305 – 801          |
| Stevens Ave. NE       | 312 – 809          |
| Ward Ave. NE          | 217 – 609          |

---

## Narrative Description

(Describe the historic and current physical appearance of the property. Explain contributing and noncontributing resources if necessary. Begin with a **summary paragraph** that briefly describes the general characteristics of the property, such as its location, setting, size, and significant features.)

### Summary Paragraph

The Dallas Mill Village Historic District is a planned textile mill village in Huntsville, Alabama and contains 248 resources of which 202 (81%) are contributing and 46 (19%) are non-contributing. In addition to 228 workers' houses and one manager's house (Inv. # 44, Photo #26), the district includes a water tower (1921, Inv. # 27, Photo #43), a stadium with turreted entrance (1934, Inv. # 7, Photos #6-7), a commissary (Inv. #106), three contributing commercial buildings (Inv. #s 1, 2 Photo #42, and 182), a church (circa 1925, Inv. # 58, Photo #31), a drainage culvert that it shares with the adjacent Lincoln Mills (circa 1900, Inv. #25, Photo #44), a water works building (circa 1945, Inv. # 2, Photo #43), and a former fire station (circa 1960, Inv. #24). The topography of the district is flat. The Dallas branch of Pinhook Creek, a narrow waterway now contained within a concrete canal, forms much of the northern boundary of the district. Interstate 565 cuts across the northwest corner of the district and separates eight resources from the remainder of the village. Despite its physical intrusion, the interstate is raised and does not destroy the visual relationship between the two areas.

---

## Narrative Description

### Description of Standard Houses Types in Dallas Mill Village

The houses in the Dallas Mill Village Inventory include several identifiable varieties that can be classified for descriptive purposes into eight basic types. Where the inventoried houses match the description of one of the individual types, they will be identified as such. Only those individual characteristics that differ from the defined type will be specified in the inventory.

Type 1: One story side gable frame duplex with a rear shed extension, two interior brick chimneys, less than full façade shed porch with wood posts, 4-bay façade with paired central entrances with transoms flanked at the outer bays by 4/4 wood double hung sash windows, continuous brick foundation. Variations and typical alterations: full façade porch, hipped porch. 26 examples, inventory #s: 11, 13, 19, 20, 40, 43, 57, 60, 84, 94, 125, 130, 131, 135, 162, 169, 183, 184, 195, 197-200, 202, 203, and 221. (Photos #14, 16, 32, 34, and 37)

Type 2: One story side gable frame duplex with a rear shed extension, central brick chimney, full façade hipped porch with wood posts, 4-bay façade with entrances with transoms at its outer bays and 4/4 wood double hung sash windows at its inner bays, continuous brick foundation. 31 examples, inventory #s: 163-168, 185-196, 201, 204-210, 212-216, and 219. (Photos #32, 38, 39, and 41)

Type 3: One story frame duplex with a gable on hip patterned composite shingle roof, 1 central brick or stucco chimney, full façade hipped porch with wood posts, four bay façade with entrances with transoms at its outer bays and two interior 4/4 wood double hung sash windows, wood weatherboard siding with shingles at its gable end, and a brick foundation. 21 examples, inventory #s: 47-56, 126, 129, 132, 133, 137, 138, 156-159, and 161. Variants or alterations include central doors with outer bay windows. (Photos #23, 29, 30, and 36)

Type 4: One story frame house with a side gable roof, large central gable dormer, exterior end brick chimney, full façade shed porch with wood supports on brick pedestals, central entrance, 3/1 double hung sash windows, wood weatherboard siding, and a brick foundation. Variations and typical alterations: bracketed eaves. 5 examples, inventory #s: 21, 59, 101, 142, and 153. (Photos # 1 and 4)

Type 5: One story front gable frame house with a less than full façade partially recessed gable porch, entrance located at side wall within porch, 3/1 double hung sash windows, wood novelty siding. Variations and typical alterations: infill of porch recess with entrance off center at façade. 30 examples, inventory #s: 9, 10, 12, 17, 29, 30, 33-36, 38, 41, 65, 73, 80-83, 89, 102, 105, 110, 112, 114, 174, 225, 229, 234, 243, and 248. (Photos #8, 10, 12, 13, 14, 15, and 17)

Type 6: One story front gable frame house, central brick chimney, full façade hipped porch with wood posts, 3-bay façade with an off-center flanked by 3/1 wood double hung sash windows, wood novelty siding, and a continuous brick foundation. Variations and typical alterations: tapered wood porch supports on brick pedestals. 11 examples, inventory #s: 8, 63, 64, 66, 116, 123, 127, 176, 177, 233, and 235. (Photos #8, 9, 14, 15, 17, and 24)

Type 7: One story front gable frame house, central brick chimney, full façade hipped porch with wood posts, 4-bay façade with paired central entrances flanked by 10/1 wood double hung sash windows, wood novelty siding, and a continuous brick foundation. Variations and typical alterations: Single family variants with one off-center entrance. 18 examples, inventory #s: 97, 111, 113, 115, 117, 118, 120-122, 124, 134, 136, 139-141, 217, 218, and 220. (Photos #19, 20, 24, 25, and 39)

Type 8: One story gable front and wing form house or duplex with a cross gable roof, central brick chimney, less than full façade shed porch with wood posts, central entrance with transom flanked by 4/4 double hung sash windows, duplex variants have second entrance at side elevation within porch, wood novelty siding, brick foundation. Variations and typical alterations: single family and duplex variants, front wing at right or left, later examples have single and double 3/1 double hung sash windows. 15 examples, inventory #s: 14, 31, 75, 85, 86, 90, 92, 93, 128, 146, 222, 223, 226, 242, and 246. (Photos #1, 10, 11, 14, and 18)

#### Narrative Description

The mill village is divided into two adjacent segments by Interstate 565. The mill facilities area was the original portion of the facility laid out just east of the Norfolk and Suffolk Railroad tracks and is now bounded on its eastern edge by Interstate 565. Beginning in 1891, this portion developed with construction of the first of Dallas' two mills which were destroyed by fire in 1991 and for which no above-surface structure remains. The company's water tower (1921, Inv. # 27, Photo #43), a waterworks building (circa 1945, Inv. # 26, Photo #43), a fire station (circa 1960, Inv. #24) a water diversion culvert under the railroad (circa 1900, Inv. #25, Photo #44), a small store (Inv. #182), and three houses are also located in this part of the district.

The bulk of the mill village, known originally as Lawrence Village, is located east of Interstate 565. This area was historically, and it remains, an irregular shaped area with streets (north to south) and avenues (east to west) laid out on a grid. It is bounded on the west by Interstate 565, on the south by Pratt Avenue, on the north by Rison Avenue, and to the east by an irregular boundary that is defined by Andrew Jackson Way between

Pratt Avenue and an alley to the south of Stevens Avenue and then by the rear property lines of lots fronting along Andrew Jackson Way. This portion of the district contains all but three of the village's residential resources and began development in the 1890s. Two resources (Inv. # 48, Photo #29, and Inv. # 148, Photo #2) remain from the 1890s. The area completed its historical development as a mill village between the early 1910s and 1949. Seven worker houses remain from the 1910s (Inv. #s 31, 49, 51, 128, 146, and 185), as well as the district's Colonial Revival style manager's house (Inv. # 44, Photo #26).

Besides these residential resources, this area contains both of the district's athletic facilities including the 1928 Goldsmith-Schiffman Field which was renovated in 1934 to include a turreted entrance (Inv. # 6, Photos #6-7) and a field that is now known as Bierne Avenue Park (Inv. #7), the district's only remaining church (circa 1925, Inv. # 58, Photo #31), commissary (Inv. # 106), and commercial buildings (Inv. # 1, 2, Photo #42, and 182).

Although the Dallas mills were destroyed by fire in 1991, the remainder of its associated mill village remains largely intact with residential, commercial, recreational, and religious structures extant. Many houses have applied synthetic siding (circa 1965-present), replacement windows, or have removed one duplex entrance, but most retain their overall form and identity as components of a planned grouping. Only a few houses were built after 1960.

### Inventory

- |     |   |                                    |           |                 |
|-----|---|------------------------------------|-----------|-----------------|
| 001 | Andrew Jackson Way NE, 812  | Commercial Building, Not Named     | ca. 1935  | Contributing    |
|     | One story brick commercial building with a monopitch roof concealed by a flat parapet and stepped side parapets; recessed entrance in central bay of facade flanked by multi-light storefront windows, continuous multi-light transom. (Photo #42)  |                                    |           |                 |
| 002 | Andrew Jackson Way NE, 814-816  | Commercial Building, Not Named     | ca. 1935  | Contributing    |
|     | One story stone veneer commercial building with a monopitch roof concealed by a flat parapet and stepped side parapets; recessed entrance at south bay of facade flanked by a replacement storefront window (ca. 1975). (Photo #42)   |                                    |           |                 |
| 003 | Andrew Jackson Way NE, 815  | Commercial Building, Not Named     | ca. 1945  | Noncontributing |
|     | Much altered one story frame commercial building with a front-facing gable roof; replacement composite shingle siding (ca. 1960) and partial 2nd story addition (ca. 1975).   |                                    |           |                 |
| 004 | Andrew Jackson Way NE, 820-822  | Commercial Building, Not Named     | ca. 1975  | Noncontributing |
|     | Modern one-story frame commercial building with a front facing gable roof and plywood siding. (Photo #42)   |                                    |           |                 |
| 005 | Andrew Jackson Way NE, 931  | Commercial Building, Not Named     | ca. 1960  | Noncontributing |
|     | One story frame commercial building with a hipped asphalt shingle roof; full-facade replacement porch (ca. 1975); wood novelty siding.  |                                    |           |                 |
| 006 | Beirne Ave. NE, 320   | Goldsmith-Schiffman Athletic Field | 1928/1934 | Contributing    |
|     | Athletic field surrounded by a rock and brick wall, with some stucco to match historic rock wall (ca. 1985). The rock and stucco exterior wall has a twin turreted entrance with side projecting rock entrance columns with pyramidal stone caps; there are two ticket offices located within the side rock wall. There is also a raised wood press box, historic sign, and ca. 1950s free standing two bay ticket office with concrete block and wood front gable, fixed wood windows with concrete sills. (Photos #6-7) |                                    |           |                 |
| 007 | Beirne Ave. NE, 330   | Beirne Ave. Park                   | ca. 1925  | Contributing    |
|     | Open grassed casual playground with a ca. 1940s tennis court, slides and swing set  |                                    |           |                 |
| 008 | Beirne Ave. NE, 500   | House, Not Named                   | ca. 1925  | Contributing    |
|     | Type 6 house with replacement composite shingle siding (ca. 1960). (Photo #14)  |                                    |           |                 |

- 009 Beirne Ave. NE, 501 House, Not Named ca. 1925 Contributing  
Type 5 house with replacement weatherboard siding (ca. 1985), simulated stone foundation, 3/1 and 9/9 double hung wood windows, and a less than full facade partially recessed gable porch with metal supports on brick pedestals. (Photo #14)
- 010 Beirne Ave. NE, 502 House, Not Named ca. 1925 Contributing  
Type 5 house with ca. replacement vinyl siding (ca. 1980), 3/1 double hung wood windows, a continuous concrete block foundation and a less than full facade gable porch with metal supports on brick pedestals. (Photo #14)
- 011 Beirne Ave. NE, 503 Duplex, Not Named ca. 1925 Contributing  
Type 1 duplex faced with replacement composite shingle siding (ca. 1965), 1/1 double hung wood windows, a continuous concrete block foundation, and a full facade shed porch with wood supports on brick pedestals. (Photo #14)
- 012 Beirne Ave. NE, 504 House, Not Named ca. 1925 Contributing  
Type 5 house with ca. replacement vinyl siding with brick veneer within porch (ca. 1985), 3/1 double hung wood windows, and a less than full facade partially recessed gable porch with metal supports on brick pedestals. (Photo #14)
- 013 Beirne Ave. NE, 505 Duplex, Not Named ca. 1925 Contributing  
Type 1 duplex with replacement aluminum siding (ca. 1975), 3/1 double hung wood windows, a continuous brick foundation, and a less than full facade shed porch with wood posts. (Photo #14)
- 014 Beirne Ave. NE, 506 House, Not Named ca. 1925 Contributing  
Type 8 house with replacement vinyl siding (ca. 1985), no chimney, 3/1 windows, and metal porch supports. (Photo #14)
- 015 Beirne Ave. NE, 508 House, Not Named ca. 1925 Contributing  
One story gable front form house with replacement vinyl siding (ca. 1985), front gable asphalt roof with an interior brick chimney, 6/1 double hung wood windows, a continuous brick foundation, and an attached entrance bay gable porch with wood posts. (Photo #14)
- 016 Beirne Ave. NE, 509 House, Not Named ca. 1925 Contributing  
One story side gable house with a side gable roof with a central brick chimney, replacement weatherboard siding (ca. 1985), less than full facade shed porch, 3/1 double hung wood windows, and a continuous poured concrete foundation. (Photo #14)
- 017 Beirne Ave. NE, 511 House, Not Named ca. 1925 Contributing  
Type 5 house with composite shingle siding (ca. 1960), replacement 1/1 windows (ca. 1990), and a less than full facade partially recessed gable porch with wood supports on brick pedestals.
- 018 Beirne Ave. NE, 513 House, Not Named ca. 1925 Noncontributing  
One story house with a hipped asphalt roof, replacement aluminum siding (ca. 1970), replacement 2/2 double hung metal windows (ca. 1980), and a continuous concrete block foundation.
- 019 Beirne Ave. NE, 515-517 Duplex, Not Named ca. 1925 Noncontributing  
Type 1 duplex with replacement weatherboard siding (ca. 1965), replacement 1/1 fixed metal windows (ca. 1985), less than full facade shed porch with metal supports, and a continuous concrete and brick (on the sides) foundation.
- 020 Beirne Ave. NE, 600 Duplex, Not Named ca. 1925 Contributing  
Type 1 duplex with replacement vinyl siding (ca. 1985), 3/1 vertical double hung wood windows, wood porch posts, and a continuous brick foundation. No chimneys remain.

- 021 Beirne Ave. NE, 602 Duplex, Not Named ca. 1925 Contributing  
Type 4 duplex with replacement composite shingle siding (ca. 1960), 1/1 double hung wood windows, a continuous concrete block foundation, and a full facade shed porch with wood posts.
- 022 Beirne Ave. NE, 604 House, Not Named ca. 1925 Contributing  
One story gable front and wing form house with a cross gable asphalt roof, replacement vinyl siding (ca. 1985), 6/6 double hung wood windows, less than full facade shed porch with wood posts, and a continuous brick foundation.
- 023 Dallas St. NE, 1110 Duplex, Not Named ca. 1925 Contributing  
One and one-half story frame dwelling with a side gable composition shingle roof with angle bracketed eaves and a shed dormer centered at its front slope, no chimney, full facade recessed porch with wood posts, central entrance flanked single 1/1 double hung sash windows, wood novelty siding, and foundation not visible.
- 024 Dallas St. NE, 1201 Fire Station, Not Named ca. 1960 Contributing  
One story brick building with a flat roof, 2x3 bay rectangular core, 2 southern bays are taller than the northern bay, two garage openings at the slightly recessed southern bays of the facade flanked to the north by a by a pedestrian entrance with a sidelight; windows at the north elevation are covered with plywood and include a triple window to the east, an off-center double window, and a 8-panel grouped window to the west, 3 similar windows are placed high off-center on the south elevation, brick veneer exterior walls and a concrete slab foundation.
- 025 Dallas St. NE, 1205 Culvert ca. 1900 Contributing  
Pair of stone arched culverts beneath the railroad that are part of a concrete diversion canal for Pinhook Creek. (Photo #44)
- 026 Dallas St. NE, 1211 Huntsville Water Works ca. 1945 Contributing  
One story brick building with a flat roof, 3x1 bay rectangular core, central garage opening at facade flanked to the west by a pedestrian entrance and to the east by a window that is now covered with plywood, similar windows at the side elevations, exposed brick veneer exterior walls, and a concrete slab foundation. (Photo #43)
- 027 Dallas St. NE, 1215 Water Tower ca. 1921 Contributing  
Metal water tower with round tank with conical roof supported by 4 lattice steel supports. (Photo #43)
- 028 Dement St. NE, 305 House, Not Named ca. 1925 Contributing  
One and a half story stucco and brick house with a jerkin head gable roof with a large interior brick chimney, 1/1 and 3/1 vertical double hung wood windows, less than full facade recessed front porch, and a poured concrete foundation.
- 029 Dement St. NE, 307 Duplex, Not Named ca. 1945 Contributing  
Type 5 duplex with ca. replacement synthetic stucco and weatherboard siding (ca. 1985), tall brick chimney, 3/1 double hung wood windows, and the front porch has brick pillars on pedestals. (Photo #13)
- 030 Dement St. NE, 309 House, Not Named ca. 1925 Contributing  
Type 5 house with applied brick veneer (ca. 1960), end brick chimney, 3/1 double hung wood windows, brick foundation, and the porch has brick pillars on pedestals. (Photo #13)
- 031 Dement St. NE, 401 House, Not Named ca. 1915 Contributing  
Type 8 house with a cross gable V-crimped metal roof, replacement vinyl siding (ca. 1985), 9/9 double hung wood windows (ca. 1985), and replacement turned porch posts. (Photo #10)

- 032 Dement St. NE, 403 House, Not Named ca. 1925 Contributing  
One story L-plan house with a cross gable metal roof, replacement vinyl siding (ca. 1985), rear gable addition (ca. 2000), 1/1 double hung wood windows, less than full facade shed porch with wood posts, concrete block foundation. (Photo #10)
- 033 Dement St. NE, 405 House, Not Named ca. 1935 Contributing  
Type 5 house with replacement aluminum siding (ca. 1970), horizontal 2/2 replacement windows (ca. 1955 and picture window, less than full facade partially recessed gable porch with wood posts, and a brick foundation. (Photo #10)
- 034 Dement St. NE, 407 House, Not Named ca. 1935 Contributing  
Type 5 house with an end chimney clad with simulated stone (ca. 1965), 3/1 double hung wood windows, stone foundation, and porch enclosed but retains tapered wood supports on stone veneer pedestals. (Photo #10)
- 035 Dement St. NE, 409 House, Not Named ca. 1925 Contributing  
Type 5 house with replacement vinyl siding (ca. 1985) and the vinyl-clad porch supports on brick pedestals. (Photo #10)
- 036 Dement St. NE, 411 House, Not Named ca. 1925 Contributing  
Type 5 house with replacement vinyl siding (ca. 1985), end stone chimney, 3/1 double hung wood windows, wood porch supports on brick pedestals, and a stone foundation.
- 037 Dement St. NE, 601-603 Commercial Building, Not Named ca. 1945 Noncontributing  
One story two bay free standing commercial building with a parapet flat roof, replacement vinyl siding, and fixed aluminum storefront windows. (ca. 2000).
- 038 Humes, Ave. NE, 300 House, Not Named ca. 1925 Contributing  
Type 5 with an asphalt shingle roof with exposed rafter ends, less than full facade gable porch with no recess and wood posts, 3/1 windows, wood novelty siding, and concrete block foundation.
- 039 Humes, Ave. NE, 302 House, Not Named ca. 1925 Contributing  
Side gable dwelling with a rear shed extension, less than full facade gable porch with west bay now enclosed and wood pillars at east bay, replacement 9/6 windows (ca. 2000), and wood novelty siding.
- 040 Humes, Ave. NE, 400 Duplex, Not Named ca. 1925 Contributing  
Type 1 duplex with replacement vinyl siding (ca. 1985) and simulated stone foundation, horizontal 2/2 double hung wood replacement (ca. 1955) windows, and metal porch posts.
- 041 Humes, Ave. NE, 402 House, Not Named ca. 1925 Contributing  
Type 5 house with replacement aluminum siding (ca. 1975), 1/1 double hung wood windows, tapered wood porch supports on brick pedestals, and foundation is brick piers with concrete block infill.
- 042 Humes, Ave. NE, 404 House, Not Named ca. 1955 Contributing  
One story brick veneer gable front form house replacement vinyl siding at its gable (ca. 1985), tripartite picture window and single light windows, and less than full facade replacement aluminum porch.
- 043 Humes, Ave. NE, 406 Duplex, Not Named ca. 1925 Contributing  
Type 1 duplex with replacement aluminum siding (ca. 1975), 1/1 double hung wood windows, and metal porch supports.
- 044 Humes, Ave. NE, 409 House, Not Named ca. 1915 Contributing  
Two story wood Colonial Revival style house with a hipped roof with a central gable projection, two-tier full facade porch with a hipped roof with tapered wood supports on brick pedestals at its first level and



- tapered wood posts at its second level, 2/2 double hung wood windows, and a brick foundation with loose rock infill. (Photo #26)
- 045 Humes, Ave. NE, 410 Duplex, Not Named ca. 1960 Contributing  
One story brick veneer duplex with a hipped asphalt roof, horizontal 2/2 double hung wood windows, and a continuous brick foundation.
- 046 Humes, Ave. NE, 500 House, Not Named ca. 1930 Contributing  
One story L shaped dwelling with a cross gable roof, front facing L, 3/1 windows, exterior chimney, entrance within porch to west of L, and wood novelty siding.
- 047 Humes, Ave. NE, 501-503 Duplex, Not Named ca. 1925 Contributing  
Type 3 duplex with wood shingles in the gable, replacement vinyl siding (ca. 1995), horizontal 2/2 horizontal replacement windows (ca. 1950), and a continuous concrete block foundation.
- 048 Humes, Ave. NE, 505-507 Duplex, Not Named ca. 1915 Contributing  
Type 3 duplex with a patterned composition shingle roof, 4/4 double hung wood windows, a continuous brick foundation, and decorative Victorian-era wood trim. (Photo #29)
- 049 Humes, Ave. NE, 508 Duplex, Not Named ca. 1913 Noncontributing  
Type 3 duplex with replacement vinyl siding (ca. 1985), replacement 9/9 double hung metal windows (ca. 1975), continuous brick foundation, and vinyl-clad porch columns. One central entrance door has been removed.
- 050 Humes, Ave. NE, 509-511 Duplex, Not Named ca. 1925 Contributing  
Type 3 wood duplex with wood gable shingles, 4/4 double hung wood windows and a concrete block foundation. One central entrance door has been removed.
- 051 Humes, Ave. NE, 510-512 Duplex, Not Named ca. 1914 Contributing  
Type 3 duplex with replacement vinyl siding (ca. 1985), replacement 1/1 windows, concrete block foundation, and turned wood porch posts. (Photo #30)
- 052 Humes, Ave. NE, 513-515 Duplex, Not Named ca. 1925 Noncontributing  
Type 3 duplex with a ca. oversize side shed dormers (ca. 1965), replacement vinyl siding (ca. 1985), and 4/4 double hung wood windows. One central entrance door has been removed and no chimneys remain. Noncontributing due to the extent of alterations.
- 053 Humes Ave. NE, 514 Duplex, Not Named ca. 1925 Contributing  
Type 3 duplex with replacement vinyl siding (ca. 1985), 4/4 wood windows, wrought iron porch posts, and a continuous concrete block foundation. (Photo #30)
- 054 Humes Ave. NE, 517 Duplex, Not Named ca. 1925 Contributing  
Type 3 wood duplex with 3/1 double hung wood windows and metal porch supports. One entrance door has been removed. (Photo #28)
- 055 Humes Ave. NE, 520 Duplex, Not Named ca. 1925 Contributing  
Type 3 duplex with replacement aluminum siding (ca. 1980), a partially enclosed porch (ca. 1965), horizontal 2/2 double hung wood windows (ca. 1950), and a stucco foundation. One central entrance door has been removed and no chimneys remain. (Photo #30)
- 056 Humes Ave. NE, 521 Duplex, Not Named ca. 1925 Contributing  
Type 3 wood duplex with replacement vinyl siding (ca. 1990), replacement 1/1 windows, and a continuous brick foundation. One central entrance door has been removed. (Photo #28)

- 057 Humes Ave. NE, 600 Duplex, Not Named ca. 1925 Contributing  
Type 1 duplex with replacement vinyl siding (ca. 1985), replacement horizontal 2/2 and 4/1 double hung wood windows (ca. 1955), and a continuous concrete block foundation. One central entrance door has been removed.
- 058 Humes Ave. NE, 601 Church of God ca. 1925 Contributing  
One story wood front gable church, 9/9 double hung wood windows, gable portico with replacement posts and railing, and a cut stone foundation. The rear wing has wood stained glassed windows. (Photo #31)
- 059 Humes Ave. NE, 603 Duplex, Not Named ca. 1925 Contributing  
Type 4 duplex with replacement vinyl siding (ca. 1985) and angle bracketed eaves. There is also a ca. 1920s detached one story wood garage.
- 060 McCullough Ave. NE, 202 Duplex, Not Named ca. 1945 Contributing  
Type 1 duplex with replacement aluminum siding (ca. 1975), horizontal 2/2 replacement windows (ca. 1955), a continuous concrete block foundation, and the porch with wood supports on brick pedestals and apron wall. One entrance door has been removed and no chimneys remain. (Photo #16)
- 061 McCullough Ave. NE, 204 House, Not Named ca. 1960 Contributing  
One story brick veneer ranch style house with a side gable asphalt shingle roof, horizontal 2/2 double hung metal windows, and a continuous brick foundation. (Photo #16)
- 062 McCullough Ave. NE, 206 House, Not Named ca. 1935 Contributing  
One story side gable form house with a cross gable asphalt single roof off the rear elevation, horizontal 2/2 double hung wood replacement windows (ca. 1955), less than full facade gable porch with metal supports, and a continuous stucco foundation. (Photo #16)
- 063 McCullough Ave. NE, 300 House, Not Named ca. 1925 Noncontributing  
Extensively altered Type 6 house. Noncontributing due to the extent of alterations. (Photo #17)
- 064 McCullough Ave. NE, 302 House, Not Named ca. 1925 Contributing  
Type 6 house with a asphalt shingle roof, an interior brick chimney and replacement composite shingle siding (ca. 1955). (Photo #17)
- 065 McCullough Ave. NE, 303 House, Not Named ca. 1935 Contributing  
Type 5 house with wood novelty siding, 3/1 double hung wood windows and a replacement wood picture window at the facade (ca. 1965), and continuous concrete block foundation. (Photo #17)
- 066 McCullough Ave. NE, 304 House, Not Named ca. 1935 Contributing  
Type 6 house with replacement aluminum siding (ca. 1970). (Photo #17)
- 067 McCullough Ave. NE, 305 House, Not Named ca. 1925 Noncontributing  
One story gable front form house with an asphalt shingle roof, replacement vinyl siding (ca. 1985), replacement 1/1 and fixed sash windows (ca. 1985), less than full facade shed porch with wood posts, and a continuous concrete block foundation. Noncontributing due to the extent of alterations. (Photo #17)
- 068 McCullough Ave. NE, 306 House, Not Named ca. 1935 Contributing  
One story gable front and wing form house with a cross gable asphalt shingle roof with an interior brick chimney, less than full facade shed porch with metal supports on brick pedestals, replacement aluminum siding (ca. 1975), 3/1 double hung wood windows, and a continuous brick foundation. (Photo #17)

- 069 McCullough Ave. NE, 306A House, Not Named ca. 2000 Noncontributing  
Modern two story frame dwelling with a hipped roof. (Photo #17)
- 070 McCullough Ave. NE, 307 Duplex, Not Named ca. 1945 Contributing  
One story duplex with a hipped roof, replacement vinyl siding (ca. 1985), horizontal 2/2 double hung wood replacement windows (ca. 1955), and a continuous concrete block foundation. (Photo #17)
- 071 McCullough Ave. NE, 308 House, Not Named ca. 1935 Noncontributing  
One story gable front form house with an asphalt shingle roof, rear gable addition (ca. 1955), replacement aluminum siding (ca. 1975), less than full facade gable porch with metal supports, replacement aluminum windows (ca. 1975), and a continuous concrete block foundation.  
Noncontributing due to the extent of alterations.
- 072 McCullough Ave. NE, 309 House, Not Named ca. 2005 Noncontributing  
Modern one-story L-shaped dwelling with a cross gable roof.
- 073 McCullough Ave. NE, 310 House, Not Named ca. 1935 Contributing  
Type 5 house with replacement vinyl siding (ca. 1985), less than full facade gable porch with metal supports on brick pedestals, 3/1 double hung wood windows and continuous concrete block foundation.
- 074 McCullough Ave. NE, 311 House, Not Named ca. 1945 Contributing  
One story minimal traditional style house with a side gable asphalt single roof, composite shingle siding, horizontal 2/2 double hung wood windows, and a continuous concrete block foundation.
- 075 McCullough Ave. NE, 313 House, Not Named ca. 1925 Contributing  
Type 8 house with a cross gable industrial metal roof (ca. 1995) with two interior brick chimneys, replacement vinyl siding (ca. 1985), and 3/1 double hung wood windows.
- 076 McCullough Ave. NE, 401 House, Not Named ca. 2002 Noncontributing  
Modern one story gable front form dwelling, vinyl siding, 6/6 double hung metal windows, and a continuous concrete block foundation.
- 077 McCullough Ave. NE, 403 House, Not Named ca. 1925 Noncontributing  
One story gable front form house with an asphalt shingle roof, replacement vinyl siding (ca. 1985), horizontal 2/2 double hung wood windows, less than full facade gable porch, and a continuous concrete block foundation. Noncontributing due to the extent of alterations.
- 078 McCullough Ave. NE, 405 House, Not Named ca. 1925 Contributing  
One story house with a hipped asphalt shingle roof, replacement vinyl siding, less than full facade partially recessed shed porch with wood posts, and horizontal 2/2 double hung wood windows.
- 079 McCullough Ave. NE, 407 House, Not Named ca. 1935 Noncontributing  
One story house with a hipped asphalt shingle roof, applied brick veneer (ca. 1970, less than full facade recessed porch, replacement 6/6 windows (ca. 1970, and a noncontributing rear garage.  
Noncontributing due to the extent of alterations.
- 080 McCullough, Ave. NE, 408 House, Not Named ca. 1935 Contributing  
Type 5 house with replacement aluminum siding (ca. 1965), 3/1 double hung wood windows, and a continuous concrete block foundation.
- 081 McCullough, Ave. NE, 409 House, Not Name ca. 1925 Contributing  
Type 5 house with replacement vinyl siding (ca. 1985), tapered wood porch supports on stucco pedestals, and a continuous concrete block foundation. (Photo #18)

- 082 McCullough, Ave. NE, 410 House, Not Named ca. 1935 Contributing  
Type 5 house with replacement vinyl siding (ca. 1985), 3/1 double hung wood windows with a replacement picture window at the facade (ca. 1970), windows on the front, and a concrete block foundation.
- 083 McCullough, Ave. NE, 413 House, Not Named ca. 1935 Contributing  
Type 5 house with replacement vinyl siding (ca. 1985), replacement 1/1 windows (ca. 1985), tapered wood porch supports on brick pedestals, continuous concrete block foundation. (Photo #18)
- 084 McCullough, Ave. NE, 414 Duplex, Not Named ca. 1935 Noncontributing  
Type 1 duplex, west bay of porch now enclosed within a front gable wing (ca. 1985), replacement vinyl siding (ca, 1985), 3/1 double hung wood windows, and a continuous concrete block foundation. One entrance door has been removed and there are no remaining chimneys. Noncontributing due to the extent of alterations.
- 085 McCullough Ave. NE, 415 House, Not Named ca. 1925 Contributing  
Type 8 house with wood weatherboard siding, 3/1 and irregular 6/1 double hung wood windows, and a less than full facade partially recessed shed porch. (Photo #18)
- 086 McCullough Ave. NE, 417 House, Not Named ca. 1935 Contributing  
Type 8 house with replacement aluminum siding (ca. 1975) and 3/1 double hung wood windows. (Photo #18)
- 087 McCullough Ave. NE, 501 House, Not Named ca. 2000 Noncontributing  
Modern one and a half story house with a side gable asphalt roof and a dormer, 1/1 double hung wood windows, and a continuous stone foundation.
- 088 McCullough Ave. NE, 503 House, Not Named ca. 1935 Noncontributing  
One story gable front form house with replacement aluminum siding (ca. 1975), replacement 1/1 double hung metal windows at the facade and 3/1 original windows on side elevations, and less than full facade recessed porch with metal supports. Noncontributing due to the extent of alterations.
- 089 McCullough Ave. NE, 504 House, Not Named ca. 1935 Contributing  
Type 5 house with replacement composite shingle siding (ca. 1955), horizontal 2/2 double hung wood windows (ca. 1955), metal awnings added at porch and facade windows (ca. 1955), and a continuous brick foundation
- 090 McCullough Ave. NE, 505 House, Not Named ca. 1945 Contributing  
Type 8 house with a cross gable industrial metal roof (ca. 1990), replacement aluminum siding (ca. 1975), 3/1 double hung wood windows, and replacement porch columns on brick pedestals.
- 091 McCullough Ave. NE, 506 House, Not Named ca. 1945 Noncontributing  
Extensively altered one story gable front form house with vinyl siding (ca. 2000), full facade hipped porch with modern wood posts and railing, synthetic 6/6 windows (ca. 2000), and a noncontributing frame detached garage. Noncontributing due to the extent of alterations.
- 092 McCullough Ave. NE, 507 House, Not Named ca. 1935 Contributing  
Type 8 house with a cross gable industrial metal roof (ca. 1985) and 1/1 double hung wood windows.
- 093 McCullough Ave. NE, 508 House, Not Named ca. 1925 Contributing  
Type 8 house with replacement vinyl siding (ca. 1985), 3/1 double hung wood windows and partial lattice enclosure of porch.

- 094 McCullough Ave. NE, 509 Duplex, Not Named ca. 1925 Contributing  
Type 1 duplex with replacement vinyl siding (ca. 1990), less than full facade hipped porch with wood posts, 4/4 double hung wood windows, continuous stucco foundation.
- 095 McCullough Ave. NE, 510 House, Not Named ca. 1945 Noncontributing  
Extensively altered one story gable front form house with vinyl siding (ca. 2000), replacement synthetic 6/6 windows (ca. 2000), and a poured concrete foundation. Noncontributing due to the extent of alterations.
- 096 McCullough Ave. NE, 511 House, Not Named ca. 1935 Contributing  
One story gable front and wing form house with a cross gable industrial metal roof (ca. 2000) replacement vinyl siding (ca. 1990), 3/1 and replacement 6/6 double hung wood windows, and no porch. Noncontributing secondary rear ancillary dwelling. (Photo #19)
- 097 McCullough Ave. NE, 512 Duplex, Not Named ca. 1925 Contributing  
Type 7 duplex with replacement simulated stone siding (ca. 1965) and replacement vinyl siding (ca. 1985), 3/1 windows, and metal porch supports. (Photo #19)
- 098 McCullough Ave. NE, 600 Duplex, Not Named ca. 1920 Contributing  
One duplex with a hipped roof, possibly originally a duplex, full facade porch with turned wood posts, replacement aluminum siding (ca. 1975), replacement 2/2 double hung metal windows (ca. 1960), and a poured concrete foundation.
- 099 McCullough Ave. NE, 601 Office, Not Named ca. 2000 Noncontributing  
Modern one story industrial metal office building with a brick foundation and aluminum windows.
- 100 McCullough Ave. NE, 602 House, Not Named ca. 1940 Contributing  
One story gable front form house with narrow wood siding, less than full facade hipped porch with replacement turned wood posts and a wood railing (ca. 1990), 4/4 double hung wood windows, and a continuous brick foundation.
- 101 McCullough Ave. NE, 604 Duplex, Not Named ca. 1925 Contributing  
Type 4 duplex with an interior stucco chimney, replacement vinyl siding (ca. 1985), 1/1 double hung wood windows, and metal porch supports.
- 102 McCullough Ave. NE, 605 House, Not Named ca. 1925 Contributing  
Type 5 house with replacement vinyl siding (ca. 1990), replacement 1/1 windows (ca. 1990), tapered wood porch supports on brick pedestals, and a continuous brick foundation.
- 103 McCullough Ave. NE, 606 House, Not Named ca. 1955 Contributing  
One story brick veneer minimal traditional style house with a hipped asphalt shingle roof, a less than full facade hipped porch with metal supports, and horizontal 2/2 double hung wood windows.
- 104 McCullough Ave. NE, 607 House, Not Named ca. 1935 Noncontributing  
One gable front form house with a second story addition to the rear, replacement vinyl siding (ca. 1985), and replacement fixed windows (ca. 1975). Noncontributing due to the extent of alterations.
- 105 McCullough Ave. NE, 608 House, Not Named ca. 1935 Contributing  
Type 5 bungalow with an end brick chimney, replacement aluminum siding (ca. 1980), 8/8 double hung wood windows, and a continuous concrete block foundation.
- 106 O'Shaughnessy Ave. NE, 306 Dallas Mill Commissary ca. 1945 Contributing  
One story freestanding brick and stucco (on sides) building with a flat roof with stepped parapet, 4/4 double hung wood windows, and some replacement metal casement windows (ca. 1955)

- 107 O'Shaughnessy Ave. NE, 308 House, Not Named ca. 1965 Noncontributing  
One story frame gable front duplex with 4/1 double hung wood windows, full facade shed porch and a continuous concrete block foundation.
- 108 O'Shaughnessy Ave. NE, 310 House, Not Named ca. 2005 Noncontributing  
Modern two story frame house with a side gable roof.
- 109 O'Shaughnessy Ave. NE, 313 House, Not Named ca. 1945 Contributing  
One story minimal traditional style house with an interior brick chimney, replacement vinyl siding (ca. 1985), 4/4 double hung wood windows, less than full facade shed porch with metal supports, and a continuous concrete block foundation.
- 110 O'Shaughnessy Ave. NE, 400 House, Not Named ca. 1945 Contributing  
Type 5 house with composite shingle siding, 6/6 double hung wood windows, and a continuous concrete block foundation.
- 111 O'Shaughnessy Ave. NE, 401 Duplex ca. 1925 Contributing  
Type 7 duplex with replacement vinyl siding (ca. 1985).
- 112 O'Shaughnessy Ave. NE, 402 House, Not Named ca. 1945 Contributing  
Type 5 house with ca. composite shingle siding, horizontal 2/2 double hung wood windows, and a continuous concrete block foundation.
- 113 O'Shaughnessy Ave. NE, 403 Duplex, Not Named ca. 1925 Contributing  
Type 7 duplex with replacement composite shingle siding (ca. 1955).
- 114 O'Shaughnessy Ave. NE, 404 House, Not Named ca. 1935 Contributing  
Type 5 house with composite shingle siding, 2/2 and 6/6 double hung wood windows, and a continuous concrete block foundation.
- 115 O'Shaughnessy Ave. NE, 405 Duplex, Not Named ca. 1925 Contributing  
Type 7 duplex with replacement horizontal 2/2 windows (ca. 1955) and one entrance door removed.
- 116 O'Shaughnessy Ave. NE, 406 House, Not Named ca. 1925 Contributing  
Type 6 house with replacement composite shingle siding (ca. 1955), 1/1 double hung wood windows.
- 117 O'Shaughnessy Ave. NE, 407 Duplex, Not Named ca. 1925 Contributing  
Type 7 duplex.
- 118 O'Shaughnessy Ave. NE, 409 Duplex, Not Named ca. 1925 Contributing  
Type 7 duplex.
- 119 O'Shaughnessy Ave. NE, 410 House, Not Named ca. 1945 Contributing  
One story gable front form house with replacement vinyl siding (ca. 1985), less than full facade recessed front porch, and 4/4 double hung metal replacement windows (ca. 1965). (Photo #24)
- 120 O'Shaughnessy Ave. NE, 411 Duplex, Not Named ca. 1925 Contributing  
Type 7 duplex with replacement aluminum siding (ca. 1980) and wood porch supports on brick pedestals and apron wall.
- 121 O'Shaughnessy Ave. NE, 412 Duplex, Not Named ca. 1925 Contributing  
Type 7 duplex with replacement vinyl siding (ca. 1985) with applied shingles at its gable end, and 6/6 double hung wood windows. (Photo #24)

- |     |  |              |
|-----|--|--------------|
| 122 | O'Shaughnessy Ave. NE, 413 Duplex, Not Named ca. 1925<br>Type 7 duplex.  | Contributing |
| 123 | O'Shaughnessy Ave. NE, 414 House, Not Named ca. 1925<br>Type 6 house with wood porch supports on brick pedestals, replacement applied cast stone veneer (ca. 1965), and replacement 1/1 windows (ca. 1985). (Photo #24)  | Contributing |
| 124 | O'Shaughnessy Ave. NE, 415 House, Not Named ca. 1925<br>Brick type 7 house. (Photo #25)  | Contributing |
| 125 | O'Shaughnessy Ave. NE, 500 Duplex, Not Named ca. 1925<br>Type 1 duplex with replacement vinyl siding (ca. 1985) and a continuous concrete block foundation.  | Contributing |
| 126 | O'Shaughnessy Ave. NE, 501 Duplex, Not Named ca. 1925<br>Type 3 duplex with a central brick chimney, replacement composite shingle siding (ca. 1955), horizontal 2/2 double hung wood replacement windows (ca. 1955), west bay of porch enclosed (ca. 1955), and a continuous concrete block foundation. | Contributing |
| 127 | O'Shaughnessy Ave. NE, 502 House, Not Named ca. 1925<br>Type 6 house with replacement aluminum siding (ca. 1970) and metal porch supports.   | Contributing |
| 128 | O'Shaughnessy Ave. NE, 504 Duplex, Not Named ca. 1915<br>Type 8 duplex with replacement aluminum siding (ca. 1975), 1/1 double hung wood windows and a continuous brick foundation.  | Contributing |
| 129 | O'Shaughnessy Ave. NE, 505 Duplex, Not Named ca. 1925<br>Type 3 duplex with a patterned composite shingle roof with a central brick chimney, 4/4 double hung wood windows, and a continuous brick foundation. (Photo #23)  | Contributing |
| 130 | O'Shaughnessy Ave. NE, 506 Duplex, Not Named ca. 1925<br>Type 1 duplex with replacement weatherboard siding (ca. 1975), replacement 6/6 windows (ca. 1990), and a continuous concrete block foundation.  | Contributing |
| 131 | O'Shaughnessy Ave. NE, 508 Duplex, Not Named ca. 1945<br>Type 1 duplex with replacement vinyl siding (ca. 1985) and 4/4 double hung wood windows.  | Contributing |
| 132 | O'Shaughnessy Ave. NE, 509 Duplex, Not Named ca. 1925<br>Type 3 duplex with replacement aluminum siding (ca. 1980), horizontal 2/2 double hung wood replacement windows (ca. 1955), metal porch supports, and a continuous brick foundation. (Photo #23)   | Contributing |
| 133 | O'Shaughnessy Ave. NE, 511 Duplex, Not Named ca. 1925<br>Type 3 duplex with replacement vinyl siding (ca. 1985), horizontal 2/2 double hung wood replacement windows (ca. 1955), replacement porch columns (ca. 1985), and a continuous brick foundation.  | Contributing |
| 134 | O'Shaughnessy Ave. NE, 512 Duplex, Not Named ca. 1925<br>Type 7 duplex with replacement plywood siding (ca. 1985), horizontal 2/2 double hung wood replacement windows (ca. 1955), full facade hipped porch with metal supports, and a continuous stucco foundation.                                     | Contributing |
| 135 | O'Shaughnessy Ave. NE, 514 Duplex, Not Named ca. 1925<br>Type 1 duplex, modified with no rear shed, replacement vinyl siding (ca. 1985), horizontal 2/2 double hung wood replacement windows (ca. 1955), and a continuous poured concrete foundation. No chimneys remain.                                | Contributing |

- 136 O'Shaughnessy Ave. NE, 516 Duplex, Not Named ca. 1925 Contributing  
Type 7 duplex with a central brick chimney, 1/1 and 2/2 double hung wood windows, full facade hipped porch with metal supports, and a brick pier foundation with concrete block infill.
- 137 O'Shaughnessy Ave. NE, 517 Duplex, Not Named ca. 1925 Contributing  
Type 3 wood duplex with a stucco chimney, paired 3/1 double hung wood windows, wood porch posts and rail, and a continuous brick foundation.
- 138 O'Shaughnessy Ave. NE, 521 Duplex, Not Named ca. 1925 Contributing  
Type 3 duplex with replacement composite shingle siding (ca. 1955), 1/1 double hung wood windows, metal porch supports, and a continuous concrete block foundation. One entrance door has been removed and there are no chimneys. (Photo #22)
- 139 O'Shaughnessy Ave. NE, 601 Duplex, Not Named ca. 1925 Contributing  
Type 7 duplex with angle bracketed eaves, replacement vinyl siding (ca. 1985) and one entrance removed. (Photo #20)
- 140 O'Shaughnessy Ave. NE, 603 Duplex, Not Named ca. 1925 Contributing  
Type 7 duplex with angle bracketed eaves and replacement vinyl siding (ca. 1985). (Photos #20-21)
- 141 O'Shaughnessy Ave. NE, 605 Duplex, Not Named ca. 1925 Contributing  
Type 7 duplex with replacement vinyl siding (ca. 1985) and 8/1 double hung wood windows. (Photo #20)
- 142 Pratt Ave. NE, 401 Duplex, Not Named ca. 1925 Contributing  
Type 4 duplex with 1 interior and 1 exterior brick chimneys, and replacement aluminum siding (ca. 1965). (Photo #1)
- 143 Pratt Ave. NE, 403 House, Not Named ca. 1925 Contributing  
One story gable front and wing form house with a cross gable asphalt shingle roof, full facade shed porch with wood post and western bays now enclosed (ca. 1975), 1/1 windows, and replacement vinyl siding (ca. 1990). (Photo #1)
- 144 Pratt Ave. NE, 405-407 Commercial Building, Not Named ca. 1985 Noncontributing  
Modern one story brick and industrial commercial building with a flat roof. (Photo #1)
- 145 Pratt Ave. NE, 409 House, Not Named ca. 1925 Contributing  
One story side gable house with a less than full facade shed porch with wood supports on brick pedestals and apron wall. (Photo #1)
- 146 Pratt Ave. NE, 411 House, Not Named ca. 1910 Contributing  
Type 8 house with a cross gable metal roof with two interior chimneys and replacement windows (ca. 1955).
- 147 Pratt Ave. NE, 503 House, Not Named ca. 1925 Noncontributing  
One story house with a hipped asphalt shingle roof with an end concrete block chimney, replacement aluminum siding (ca. 1980), 1/1 double hung metal replacement windows (ca. 1980), facade window concealed behind lattice, and less than full facade shed porch now enclosed (ca. 1980), and a poured concrete foundation. Noncontributing due to the extent of alterations. (Photos #2-3)
- 148 Pratt Ave. NE, 505 House, Not Named ca. 1895 Contributing  
One and a half story brick veneer gable front and wing form house with a cross gable on hipped pressed metal shingle roof with an interior brick chimney, 4/4 and 2/2 double hung wood windows, and a less than full facade hipped porch that has been enclosed (ca. 1985). (Photos #2-3)



- 149 Pratt Ave. NE, 507 House, Not Named ca. 1925 Contributing  
One story gable front form house with 1 interior brick chimney, replacement composite shingle siding (ca. 1955), full facade gable porch with tapered wood supports on brick pedestals, 3/1 double hung wood windows, and a brick foundation. (Photos #2-3)
- 150 Pratt Ave. NE, 509 House, Not Named ca. 1935 Contributing  
One story gable front form house with 1 interior brick chimney, replacement composite shingle siding (ca. 1955), full facade gable porch with tapered wood supports on brick pedestals, 1/1 double hung replacement windows (ca. 1975), and a brick foundation. (Photos #2-3)
- 151 Pratt Ave. NE, 511 Commercial Building, Not Named ca. 1980 Noncontributing  
Modern 1-story brick veneer commercial building with a front gable roof.
- 152 Pratt Ave. NE, 513 Duplex, Not Named ca. 1925 Contributing  
One story duplex with a hipped asphalt shingle roof with an interior brick chimney and an end brick chimney, replacement vinyl siding (ca. 1985), 3/1 double hung wood windows, less than full facade hipped porch with brick pillars and apron wall, and a brick foundation. (Photo #4)
- 153 Pratt Ave. NE, 515 House, Not Named ca. 1925 Contributing  
Type 4 house with bracketed eaves and a brick apron wall at its porch. (Photo #4)
- 154 Pratt Ave. NE, 601 House, Not Named ca. 1935 Contributing  
One story brick veneer house with a side gable asphalt shingle roof, exterior end brick chimney, less than full facade recessed porch with paired wood columns, and 1/1 widows. (Photo #4)
- 155 Pratt Ave. NE, 603 House, Not Named ca. 1925 Contributing  
One story stucco house with a front-facing gable roof with angle bracketed eaves, front gable roof addition (ca. 1990), less than full facade gable porch with stucco pillars extends to the west as a porte cochere, interior stucco chimney, 3/1 vertical double hung wood windows, and a stucco foundation. (Photo #4)
- 156 Rison Ave. NE, 500-502 Duplex, Not Named ca. 1925 Contributing  
Type 3 duplex with a V-crimped metal roof, replacement vinyl siding (ca. 1985), 1/1 replacement windows (ca. 1975), and a continuous concrete block foundation One central entrance has been removed and no chimneys remain.
- 157 Rison Ave. NE, 506 Duplex, Not Named ca. 1925 Contributing  
Type 3 duplex with replacement vinyl siding (ca. 1985) with simulated stone at the lower portion of its facade and at the foundation, horizontal 2/2 double hung wood replacement windows (ca. 1955), and metal porch supports. One central entrance door has been removed and no chimneys remain. (Photo #36)
- 158 Rison Ave. NE, 510 Duplex, Not Named ca. 1925 Contributing  
Type 3 duplex with replacement vinyl siding (ca. 1985), 3/1 double hung windows, porch partially enclosed (ca. 1975) one central entrance door was removed, no chimneys remain, and simulated stone foundation. (Photo #36)
- 159 Rison Ave. NE, 514 Duplex, Not Named ca. 1925 Contributing  
Type 3 duplex with replacement vinyl siding (ca. 1985) and replacement 6/6 windows (ca. 1995). (Photo #36)
- 160 Rison Ave. NE, 516 Garage, Not Named ca. 1965 Noncontributing  
One story, two bay garage with poured concrete block exterior and a side gable asphalt roof.

- 161 Rison Ave. NE, 520-522 Duplex, Not Named ca. 1925 Contributing  
Type 3 duplex with shingles on the front gable, wood weatherboard siding, metal porch supports, wood 1/1 fixed windows. (Photo #36)
- 162 Rison Ave. NE, 604-606 Duplex, Not Named ca. 1928 Contributing  
Type 1 duplex with replacement vinyl siding (ca. 1985), 3/1 double hung wood windows and a concrete block foundation. There were originally two adjacent central entrance doors, but the east one was removed and a small addition was constructed at the rear bay of the east elevation (ca. 1975). (Photo #37)
- 163 Rison Ave. NE, 700 Duplex, Not Named ca. 1925 Contributing  
Type 2 duplex with an industrial metal roof (ca. 2000) and no surviving chimney. (Photo #38)
- 164 Rison Ave. NE, 706 Duplex, Not Named ca. 1925 Contributing  
Type 2 duplex with a stucco chimney, replacement vinyl siding (ca. 1985), replacement 8/8 windows, circa 1945, and metal porch supports. (Photo #38)
- 165 Rison Ave. NE, 708 Duplex, Not Named ca. 1925 Contributing  
Type 2 duplex with a stucco chimney, replacement vinyl siding (ca. 1985), replacement double 6/6 and picture windows, circa 1965, and metal porch supports and aluminum porch awning. (Photo #38)
- 166 Rison Ave. NE, 712 Duplex, Not Named ca. 1925 Contributing  
Type 2 duplex with a stucco chimney, replacement aluminum siding (ca. 1965), replacement off-center entrance flanked by replacement horizontal 2/2 windows (ca. 1955), and metal porch supports and aluminum porch awning. (Photo #38)
- 167 Rison Ave. NE, 718 Duplex, Not Named ca. 1925 Contributing  
Type 2 duplex with a stucco chimney, replacement vinyl siding (ca. 1985), replacement 6/6 windows (ca. 1945), and turned wood porch posts. (Photo #38)
- 168 Rison Ave. NE, 722 Duplex, Not Named ca. 1925 Contributing  
Type 2 duplex with a stucco chimney, replacement vinyl siding (ca. 1985), replacement horizontal 2/2 replacement windows (circa 1955), and metal porch supports.
- 169 Russell St. NE, 906 Duplex, Not Named ca. 1928 Contributing  
Type 1 duplex with replacement vinyl siding (ca. 1985), 6/6 windows and a concrete block pier foundation. One entrance door has been removed.
- 170 Schiffman St. NE, 305 House, Not Named ca. 1955 Noncontributing  
One story minimal traditional style house with a side gable roof, composite shingle siding, a less than full facade shed canopy, horizontal 2/2 windows, and concrete block foundation.
- 171 Schiffman St. NE, 306 House, Not Named ca. 1935 Contributing  
One story gable front form house with wood novelty siding, 6/6 double hung wood windows, entrance bay gable porch with wood posts, a continuous brick foundation, and a contributing rear one story frame garage.
- 172 Schiffman St. NE, 308 House, Not Named ca. 1925 Noncontributing  
Extensively altered one story gable front and wing form house with modern (ca. 2005) faux Victorian detailing. Noncontributing due to extensive alterations.
- 173 Schiffman St. NE, 408 House, Not Named ca. 1945 Contributing  
One story side gable minimal traditional style house with a garage extension to the south, replacement vinyl siding (ca. 1985), 6/6 windows with canvas awnings, entrance bay shed porch with a canvas awning and metal supports, and a continuous concrete block foundation.

- 174 Schiffman St. NE, 506 House, Not Named ca. 1935 Contributing  
Type 5 house with replacement siding (ca. 1985), tapered wood porch supports on brick pedestals, 3/1 vertical double hung wood windows, a concrete block foundation. (Photo #15)
- 175 Schiffman St. NE, 507 House, Not Named ca. 1955 Noncontributing  
One story, minimal traditional style house a side gable asphalt shingle roof, replacement aluminum siding (ca. 1980), replacement windows (ca. 1980), and a side aluminum carport addition. Noncontributing due to the extent of alterations.
- 176 Schiffman St. NE, 508 House, Not Named ca. 1925 Contributing  
Type 6 house with an end brick chimney and tapered wood porch supports on brick pedestals. (Photo #15)
- 177 Schiffman St. NE, 510 House, Not Named ca. 1935 Contributing  
Type 6 house with angle bracketed eaves, replacement aluminum siding (ca. 1975), and less than full facade gable porch with metal supports. (Photo #15)
- 178 Schiffman St. NE, 600 House, Not Named ca. 2000 Noncontributing  
Modern one and one half story house with a side gable asphalt roof with a dormer.
- 179 Schiffman St. NE, 605 House, Not Named ca. 1965 Noncontributing  
One story, minimal traditional style house with a side gable roof, 2-story rear addition (ca. 1985), replacement vinyl siding (ca. 1985), and 9/6 replacement windows (ca. 2000).
- 180 Schiffman St. NE, 606 House, Not Named ca. 1925 Contributing  
One story gable front form house, full facade hipped porch with wood posts, replacement vinyl siding (ca. 1985), 1/1 windows, and a brick pier foundation with concrete block infill.
- 181 Schiffman St. NE, 801 House, Not Named ca. 1925 Contributing  
One story gable front form house with replacement vinyl siding (ca. 1985), full facade porch with paired wood posts, 6/6 double hung wood windows, and a continuous stucco concrete foundation. One central entrance door has been removed.
- 182 Stevens Ave. NE, 312 Commercial Building, Not Named ca. 1945 Contributing  
One story frame building with a front-facing gable composition shingle roof with side shed extensions, full-façade shed porch with wood posts at the core, central entrance at core with a historic 4-light over paneled door, modern door and window concealed by plywood at the addition, replacement vinyl siding (ca. 1980), and a concrete slab foundation.
- 183 Stevens Ave. NE, 500-502 Duplex, Not Named ca. 1925 Contributing  
Type 1 duplex, modified with no rear shed, replacement vinyl siding (ca. 1985), horizontal 2/2 double hung wood replacement windows ca. 1955), and a continuous brick foundation. One central entrance door has been removed and no chimneys remain. (Photo #32)
- 184 Stevens Ave. NE, 501 Duplex, Not Named ca. 1935 Contributing  
Type 1 duplex with replacement composite shingle siding (ca. 1955), full facade hipped porch with tapered wood supports on brick pedestals and apron wall, and a continuous concrete block foundation. One central entrance door has been removed.
- 185 Stevens Ave. NE, 503 Duplex, Not Named ca. 1915 Contributing  
Type 2 duplex with no chimney, replacement 9/9 windows (ca. 1990), and turned porch posts.

- 186 Stevens Ave. NE, 504-506 Duplex, Not Named ca. 1925 Contributing  
Type 2 duplex with no chimney, no rear shed, replacement aluminum siding (ca. 1975), west entrance has been converted to a window (ca. 1975), and turned porch posts. (Photo #32)
- 187 Stevens Ave. NE, 507-509 Duplex, Not Named ca. 1925 Contributing  
Type 2 duplex with no chimney, replacement vinyl siding (ca. 1985), west entrance has been converted to a window (ca. 1985), facade windows have been replaced with 6/6 windows (ca. 2000), and metal porch supports. (Photo #33)
- 188 Stevens Ave. NE, 508 Duplex, Not Named ca. 1925 Contributing  
Type 2 duplex with no chimney, replacement composite board (ca. 2000) and composite shingle (ca. 1955) siding, west bay of porch enclosed, replacement 9/9 windows (ca. 2000), and turned porch posts. (Photo #32)
- 189 Stevens Ave. NE, 511-513 Duplex, Not Named ca. 1925 Contributing  
Type 2 duplex with no chimney and metal porch supports. (Photo #33)
- 190 Stevens Ave. NE, 514 Duplex, Not Named ca. 1925 Noncontributing  
Extensively altered (ca. 1995) Type 2 duplex. Noncontributing due to extensive alterations. (Photo #32)
- 191 Stevens Ave. NE, 515-517 Duplex, Not Named ca. 1925 Contributing  
Type 2 duplex with no chimney, industrial metal roof (ca. 2000), replacement aluminum siding (ca. 1975), replacement horizontal 2/2 windows (ca. 1955), and metal porch supports. (Photo #33)
- 192 Stevens Ave. NE, 518 Duplex, Not Named ca. 1925 Contributing  
Type 2 duplex with a stucco chimney, replacement plywood siding (ca. 1975), and metal porch supports.
- 193 Stevens Ave. NE, 519-521 Duplex, Not Named ca. 1925 Contributing  
Type 2 duplex with a no chimney, replacement aluminum siding (ca. 1975), replacement aluminum 6/6 windows (ca. 1985), and metal porch supports. Eastern door has been removed. (Photo #33)
- 194 Stevens Ave. NE, 520 Duplex, Not Named ca. 1925 Contributing  
Type 2 duplex with a no chimney, industrial metal roofing (ca. 2000), replacement composite shingle siding (ca. 1955), replacement windows at facade (ca. 1985), turned porch posts, and a noncontributing rear frame ancillary dwelling/garage.
- 195 Stevens Ave. NE, 600-602 Duplex, Not Named ca. 1945 Contributing  
Type 1 duplex with wood porch posts, no chimneys, replacement composite board siding at its facade and brick veneer at its side elevations (ca. 1985), and a concrete block foundation. (Photo #35)
- 196 Stevens Ave. NE, 604-606 Duplex, Not Named ca. 1945 Noncontributing  
Extensively altered (ca. 2000) Type 2 duplex with a no chimney, vinyl siding, fenestration altered with central door and replacement windows. Noncontributing due to extensive alterations. (Photo #35)
- 197 Stevens Ave. NE, 607 Duplex, Not Named ca. 1925 Contributing  
Type 1 duplex with 1 brick chimney, angle bracketed eaves, 1 entrance infilled (ca. 1980), replacement aluminum siding (ca. 1980), and decorative metal porch supports. (Photo #34)
- 198 Stevens Ave. NE, 608-610 Duplex, Not Named ca. 1945 Contributing  
Type 1 duplex with replacement composite board siding (ca. 1980), tapered wood porch supports on wood pedestals, west entrance has been replaced with a 6/6 window (ca. 1980), and a concrete block foundation. (Photo #35)

- 199 Stevens Ave. NE, 609 Duplex, Not Named ca. 1925 Contributing  
Type 1 duplex with an 1 interior brick chimney, patterned composite shingle roof with angle bracketed eaves, replacement horizontal 2/2 windows (ca. 1955), and west entrance removed. (Photo #34)
- 200 Stevens Ave. NE, 611 Duplex, Not Named ca. 1925 Contributing  
Type 1 duplex with angle bracketed eaves, replacement aluminum siding (ca. 1965), an aluminum porch awning and decorative metal supports. (Photo #34)
- 201 Stevens Ave. NE, 612-614 Duplex, Not Named ca. 1945 Contributing  
Type 2 duplex with replacement composite board siding (ca. 1985), replacement shed porch with turned posts (ca. 1985), and 6/6 windows.
- 202 Stevens Ave. NE, 616-618 Duplex, Not Named ca. 1925 Noncontributing  
Type 1 duplex with an industrial metal roof, full facade shed porch now enclosed (ca. 1990), replacement aluminum siding (ca. 1980), and porch added at east elevation. Noncontributing due to extensive alterations.
- 203 Stevens Ave. NE, 617 Duplex, Not Named ca. 1945 Contributing  
Type 1 duplex with replacement vertical board siding at its facade and aluminum siding at its side elevations (ca. 1975), full facade hipped porch with metal supports, east entrance at facade covered (ca. 1975), and replacement horizontal 2/2 aluminum windows (ca. 1960). (Photo #34)
- 204 Stevens Ave. NE, 701 Duplex, Not Named ca. 1925 Contributing  
Type 2 duplex with replacement aluminum board siding (ca. 1975), fenestration altered with replacement horizontal 2/2 windows flanking a single entrance (ca. 1955), and metal porch supports and railing. (Photo #42)
- 205 Stevens Ave. NE, 704 Duplex, Not Named ca. 1925 Contributing  
Type 2 duplex with replacement vinyl siding (ca. 1985), replacement horizontal 1/1 windows (ca. 1985), and replacement wood porch posts and railing. (Photo #41)
- 206 Stevens Ave. NE, 705 Duplex, Not Named ca. 1925 Contributing  
Type 2 duplex with replacement vinyl siding (ca. 1985) and replacement metal porch supports and railing.
- 207 Stevens Ave. NE, 708-710 Duplex, Not Named ca. 1925 Contributing  
Type 2 duplex with replacement vinyl siding (ca. 1985) and replacement wood porch posts. (Photo #41)
- 208 Stevens Ave. NE, 709 Duplex, Not Named ca. 1925 Contributing  
Type 2 duplex with replacement vinyl siding (ca. 1985), replacement horizontal 1/1 windows (ca. 1985), and replacement metal porch supports and railing.
- 209 Stevens Ave. NE, 712-714 Duplex, Not Named ca. 1925 Contributing  
Type 2 duplex with replacement vinyl siding (ca. 1985). (Photo #41)
- 210 Stevens Ave. NE, 713-715 Duplex, Not Named ca. 1925 Contributing  
Type 2 duplex with wood supports on brick pedestals, replacement vinyl siding (ca. 1985), west entrance replaced by window, and replacement 6/6 windows (ca. 1985). (Photo #40)
- 211 Stevens Ave. NE, 716 House, Not Named ca. 1985 Noncontributing  
Modern one story frame house with a gable roof facing the street and a side entrance.
- 212 Stevens Ave. NE, 719 Duplex, Not Named ca. 1925 Contributing  
Type 2 duplex with replacement aluminum siding (ca. 1975), west entrance replaced by window, and replacement 6/6 windows (ca. 1985). (Photo #40)

- 213 Stevens Ave. NE, 720 Duplex, Not Named ca. 1925 Contributing  
Type 2 duplex with replacement aluminum siding (ca. 1975), no chimney, 3/1 windows, and metal porch supports.
- 214 Stevens Ave. NE, 721 Duplex, Not Named ca. 1925 Contributing  
Type 2 duplex with replacement vinyl siding (ca. 1985), no chimney, 3/1 windows, and metal porch supports. (Photo #40)
- 215 Stevens Ave. NE, 800 Duplex, Not Named ca. 1925 Contributing  
Type 2 duplex with replacement aluminum siding (ca. 1985), no chimney, and west bay of porch enclosed (ca. 1975). (Photo #39)
- 216 Stevens Ave. NE, 801 Duplex, Not Named ca. 1925 Contributing  
Type 2 duplex with two added gable dormers (ca. 1979), no chimney, fenestration at facade altered with central entrance with sidelights flanked by double windows (ca. 1970), and replacement turned wood porch posts and railings.
- 217 Stevens Ave. NE, 802 Duplex, Not Named ca. 1925 Contributing  
Type 7 duplex with replacement aluminum siding (ca. 1975) and one entrance. (Photo #39)
- 218 Stevens Ave. NE, 804 House, Not Named ca. 1925 Contributing  
Type 7 duplex with one entrance, tapered wood supports on brick pedestals and apron wall, and replacement aluminum siding (ca. 1970).
- 219 Stevens Ave. NE, 805 Duplex, Not Named ca. 1925 Contributing  
Type 2 duplex no chimney, replacement aluminum siding (ca. 1975), replacement 1/1 windows (ca. 1975), and metal porch supports. (Photo #39)
- 220 Stevens Ave. NE, 806 House, Not Named ca. 1925 Contributing  
Type 7 duplex with one entrance, replacement vinyl siding (ca. 1980), and metal porch supports.
- 221 Stevens Ave. NE, 809 Duplex, Not Named ca. 1925 Contributing  
Type 1 duplex with an industrial metal roof, full facade shed porch with tapered wood supports on brick pedestals, replacement vinyl siding (ca. 1980), and east entrance infilled.
- 222 Ward Ave. NE, 217 House, Not Named ca. 1925 Contributing  
Type 8 house with wood porch supports on brick pedestals and apron wall, replacement composite shingle siding (ca. 1955), and 6/6 double hung wood windows. (Photo #1)
- 223 Ward Ave. NE, 219 House, Not Named ca. 1925 Contributing  
Type 8 house with metal porch supports, replacement wood novelty siding (ca. 1965), and replacement horizontal 2/2 windows.
- 224 Ward Ave. NE, 221 House, Not Named ca. 2000 Noncontributing  
Modern one story house with aluminum siding and a front gable roof.
- 225 Ward Ave. NE, 223 House, Not Named ca. 1935 Contributing  
Type 5 wood bungalow replacement vinyl siding (ca. 1985), replacement 6/6 and picture window (ca. 1965), and tapered wood supports on brick pedestals.
- 226 Ward Ave. NE, 301 House, Not Named ca. 1935 Contributing  
Type 8 house with replacement aluminum siding (ca. 1975), two interior brick chimneys, some replacement horizontal 2/2 windows (ca. 1955), and metal porch support.

|     |   |                   |          |                 |
|-----|---|-------------------|----------|-----------------|
| 227 | Ward Ave. NE, 303<br>Modern two story stucco house with an arched metal roof.   | House, Not Named  | ca. 2000 | Noncontributing |
| 228 | Ward Ave. NE, 305<br>One story hipped roof house with a front-facing gable bay, less than full facade shed porch with replacement turned wood posts (ca. 1985), replacement vinyl siding (ca. 1985), and replacement horizontal 2/2 windows (ca. 1955).   | House, Not Named  | ca. 1925 | Contributing    |
| 229 | Ward Ave. NE, 308<br>Type 5 house with replacement synthetic siding (ca. 1975), replacement picture window at facade, and wood porch posts.   | House, Not Named  | ca. 1925 | Contributing    |
| 230 | Ward Ave. NE, 310<br>Modern one story frame house with a front-facing gable roof.   | House, Not Named  | ca. 2000 | Noncontributing |
| 231 | Ward Ave. NE, 408<br>One-story frame duplex with a side gable roof  | Duplex, Not Named | ca. 1950 | Noncontributing |
| 232 | Ward Ave. NE, 410<br>One-story frame duplex with a side gable roof  | Duplex, Not Named | ca. 1950 | Noncontributing |
| 233 | Ward Ave. NE, 500<br>Type 6 house with a full facade gable porch with wood posts, wood 3/1 double hung sash windows, and replacement vinyl siding (ca. 1985). (Photo #9)  | House, Not Named  | ca. 1930 | Contributing    |
| 234 | Ward Ave. NE, 501<br>Type 5 house with an exterior end brick chimney replacement vinyl siding (ca. 1985), 3/1 windows and a modern cross gable addition to the east (ca. 1985). (Photo #8)  | House, Not Named  | ca. 1925 | Contributing    |
| 235 | Ward Ave. NE, 502<br>Type 6 house with replacement vinyl siding (ca. 1985), full facade gable porch with metal supports, 3/1 double hung wood windows, and a continuous brick foundation. (Photo #9)  | House, Not Named  | ca. 1925 | Contributing    |
| 236 | Ward Ave. NE, 503<br>One story side gable house with an interior brick chimney, less than full facade recessed porch with metal supports, replacement composite shingle siding, and 6/6 windows. (Photo #8)   | House, Not Named  | ca. 1945 | Contributing    |
| 237 | Ward Ave. NE, 505<br>One story brick gable front form house with 8/8 double hung wood windows, side gable extensions at either side, less than full facade flat roofed porch with balcony with metal supports. (Photo #8)   | House, Not Named  | ca. 1945 | Contributing    |
| 238 | Ward Ave. NE, 506<br>Modern two story frame house with a front gable roof. (Photo #9)   | House, Not Named  | ca. 2010 | Noncontributing |
| 239 | Ward Ave. NE, 508<br>One side gable house with a modern oversized gable dormer and two-story rear addition (ca. 1995), replacement composite shingle siding (ca. 1955), full facade recessed porch with tapered wood supports on brick pedestals and apron wall, 3/1 double hung wood windows, and a noncontributing rear frame garage. | House, Not Named  | ca. 1925 | Contributing    |
| 240 | Ward Ave. NE, 511<br>Modern two story frame house with a side gable roof.   | House, Not Named  | ca. 2010 | Noncontributing |

- 241 Ward Ave. NE, 600 Duplex, Not Named ca. 1930 Contributing  
One store frame side gable duplex with a central gable dormer, replacement vinyl siding (ca. 1980), 3/1 vertical double hung wood windows, and a full facade gable porch with replacement turned wood posts. (Photo #12)
- 242 Ward Ave. NE, 601 House, Not Named ca. 1925 Contributing  
Type 8 house with a cross metal porch supports, replacement vinyl siding (ca. 1985), and 3/1 and horizontal 2/2 (ca. 1955) double hung wood windows. (Photo #11)
- 243 Ward Ave. NE, 602 House, Not Named ca. 1925 Contributing  
Type 5 brick veneer house with wood novelty siding at its gables, an interior brick chimney and a partial end brick chimney, 3/1 vertical double hung wood windows, and a brick foundation. (Photo #12)
- 244 Ward Ave. NE, 603 House, Not Named ca. 2010 Noncontributing  
Modern two story frame house with a front gable roof. (Photo #11)
- 245 Ward Ave. NE, 604 House, Not Named ca. 1925 Contributing  
One story gable front form brick veneer house with wood shingles and bracketed eaves at its gable end, interior brick chimney, wood 6/6 double hung sash windows, wood porch supports on low brick pedestals and apron wall, and a brick foundation. (Photo #12)
- 246 Ward Ave. NE, 605 House, Not Named ca. 1925 Contributing  
Type 8 house with replacement vinyl siding (ca. 1985), 4/4 double hung wood windows, aluminum porch and window awnings, and metal porch supports. (Photo #11)
- 247 Ward Ave. NE, 607 House, Not Named ca. 1955 Contributing  
One story gable front and wing form house with a cross gable asphalt shingle roof, less than full façade shed porch with metal supports, replacement aluminum siding (ca. 1975), and replacement 1/1 windows (ca. 1975). (Photo #11)
- 248 Ward Ave. NE, 609 House, Not Named ca. 1925 Contributing  
Type 5 house with a central brick chimney and exposed rafter ends, brick porch supports on brick pedestals, 3/1 double hung wood windows, and a continuous brick foundation.

### Archaeology

An archaeological assessment of the study area was not completed as part of this project. However, given the nature of the area's history, there is potential that subsurface remains could provide additional information about the historical development of the site.



**8. Statement of Significance**

**Applicable National Register Criteria**

(Mark "x" in one or more boxes for the criteria qualifying the property for National Register listing)

- A Property is associated with events that have made a significant contribution to the broad patterns of our history.
- B Property is associated with the lives of persons significant in our past.
- C Property embodies the distinctive characteristics of a type, period, or method of construction or represents the work of a master, or possesses high artistic values, or represents a significant and distinguishable entity whose components lack individual distinction.
- D Property has yielded, or is likely to yield, information important in prehistory or history.

**Criteria Considerations**

(Mark "x" in all the boxes that apply)

Property is:

- A Owned by a religious institution or used for religious purposes.
- B removed from its original location.
- C a birthplace or grave.
- D a cemetery.
- E a reconstructed building, object, or structure.
- F a commemorative property.
- G less than 50 years old or achieving significance within the past 50 years.

**Areas of Significance**

(Enter categories from instructions)

Architecture

Community Planning & Development

**Period of Significance**

Circa 1891-1961

**Significant Dates**

N/A

**Significant Person**

(Complete only if Criterion B is marked above)

N/A

**Cultural Affiliation**

N/A

**Architect/Builder**

### **Period of Significance (justification)**

The period of significance for the district extends from 1891, when its earliest resources were built, to 1961, the fifty year cut-off date, reflecting its continued development as a neighborhood after the closure of the mill.

### **Criteria Considerations (explanation, if necessary)**

N/A

### **Statement of Significance Summary Paragraph (provide a summary paragraph that includes level of significance and applicable criteria)**

The Dallas Mill Village Historic District is locally significant under criteria A (Community Planning & Development) and C (Architecture) as a planned textile mill village in Huntsville, Alabama. While the mill buildings were destroyed by fire in 1991, the mill village remains substantially intact. Begun in the 1890s and built through 1949, the village was also based on the ideas of D. A. Tompkins including his recommendation that mill villages contain a diversity of styles, worker houses be set apart from managers' houses, and that all amenities lie within walking distance to workers' homes. As such, Dallas village contains a diverse collection of textile mill village architecture that is representative of common southern mill village building types. Both the houses constructed by the mill and the later housing illustrate early to mid-twentieth century residential building typologies found in Huntsville's working class neighborhoods. The public buildings in the district, i. e., the commissary and two one part commercial blocks, the water works building and a fire station and a church are simply utilitarian in design.

### **Narrative Statement of Significance (provide at least one paragraph for each area of significance)**

**Architecture:** The Dallas Mill Village Historic District is significant for its documentation of textile mill residential, industrial, commercial, religious, and recreational architecture from 1891-1949. Standard worker residential Southern mill type housing, many with Craftsman details, remain from the 1890s and from circa 1910 to 1949. Included are bungalow-style duplexes and simple bungalows; hipped cottages; central passage houses; and Minimal Traditional style houses from the 1940s. The building typology defined as Type 2 in this nomination is essentially a double pen, one of the earliest types of mill houses noted by D. A. Tompkins in Cotton Mill, Commercial Features. Dallas Mill's Colonial Revival style manager's house remains as it does in Huntsville's other three mill villages. In addition, there remains an athletic stadium with a turreted entrance (1934, Inv. # 6, Photos #6-7), a commissary (ca. 1925, Inv. #106), three contributing commercial buildings (Inv. #s 1, 2, Photo #42, and 182, a church (circa 1925, Inv. # 58, Photo #31), and a water works building (circa 1945, Inv. 26, Photo #43). Additionally, two ca. 1960 brick ranch style houses (Inv. #s 45 and 61), one contributing Minimal Traditional style house (Inv. # 103) and a former fire station (circa 1960, Inv. #24) typify the modest development that occurred in the years after the closure of the mill. The small scale and utilitarian design of these resources reflects the working class character of the district.

**Community Planning and Development:** The Dallas Mill Village Historic District is significant for its documentation of a planned Southern textile mill village from 1891 to circa 1949. Begun in 1891, the company initially built its mill and then constructed the residential village between the 1890s and 1949. The industrial portion of the village was laid out adjacent to the Norfolk and Suffolk Railroad. The residential village (originally known as Lawrence Village) was developed on land adjacent to the mill by company investor Oscar Goldsmith. Under Goldsmith's planning and implementation, the company initially built houses adjacent to the mill in the 1890s (Inv. # 48, Photo #29, and Inv. # 148, Photo #2). Following that, between circa 1910 and circa 1949, the company planned and built additional houses which remain extant from each decade, a manager's house (Inv. # 44, Photo #26), and various amenities including an athletic stadium and athletic field (Inv. # 6 and 7, Photos

#6-7), a church (Inv. # 58, Photo #31), a commissary (Inv. # 106) and a drainage system (Inv. # 25, Photo #44) and water system (Inv. #s 26 and 27, Photo #43).

---

## Developmental history/additional historic context information (if appropriate)

### Historical Narrative

Dallas Mills was established in 1890 by the North Alabama Improvement Company (NAIC). Formed by two brothers, Michael and James O'Shaughnessy, NAIC included eighteen Huntsvillians and two Memphis businessmen as its initial investors. Its stated purpose, in part, was to "encourage, promote, procure, and secure immigration to North Alabama of the best and most skilled class of persons from all industrial pursuits" (Ryan, p. 10). As early as 1882, the NAIC had begun a promotional campaign lauding the virtues of Huntsville and Madison County as a site for business development (Perry, p. 122).

By the 1890s, the O'Shaughnessy brothers had gained extensive experience in industrial investments including the cottonseed oil business. Their business interests reached from Florida to Georgia and even into Nicaragua, where the brothers invested heavily in the digging of a canal to aid their shipping endeavors. Of Irish descent, their father had settled in Cincinnati and established what was to become a highly successful investment business there in the early nineteenth century. Michael and James launched their own entrepreneurial efforts from their Cincinnati home base and, after the Civil War, ventured into Alabama. They proved prolific in their business ventures such that, according to local lore, Alabamians never referred to them as carpetbaggers because "there wasn't a carpetbag made that could hold all of their deeds and securities" (Stephens, Historic Huntsville).

As an enticement to Trevor B. Dallas of Nashville to locate a new mill in Huntsville, the North Alabama Improvement Company donated fifty acres of land for the mill site and purchased \$25,000 in stock in the mill. Initial capitalization was \$500,000, the majority of which was derived from investors outside of Huntsville. In addition to T. B. Dallas, G. M. Fogg of Nashville and S. M. Milliken of New York, who each subscribed \$20,000, another forty-four subscribers, of whom thirty-two were from outside the state, subscribed for a total of \$276,500 (Ibid.). In return for stock, nine out-of-state investors contributed \$110,000 worth of machinery and supplies (Ryan, 13). Alabama investors put \$25,000 into capitalization of the Dallas Mill (Perry, 147).

By 1891, the first phase of the mill, the north end (shown on the 1928 Sanborn Map as Mill # 2 (Sanborn Map, 1928), had been completed. One year later, Dallas Mill launched production with 25,000 spindles, 750 looms, and 750 employees. During its first eight years of operation, the mill averaged between 500 to as many as 1,200 employees (Stewart, p. 5). A weaving mill, it produced unbleached cotton sheeting, which was initially shipped north for bleaching and further processing. The company also bleached some of its own goods; company records list frequent expenditures for bleach. Dallas's unbleached or grey goods were sold under the names "Dallas, Wilton & Hadley." Sheets and pillowcases were marketed under the "Sylvan" label (Dallas Mills archival records, Huntsville-Madison County Library Heritage Room).

In 1892, the company issued another \$150,000 in capital stock financed by Seth Milliken through his Deering, Milliken and Company, a cotton commission house with offices in Boston and New York. This company then became the sole marketing agent for Dallas Mill, and Seth Milliken replaced T. B. Dallas as the mill's president in 1894 (Perry, 123). Like the majority of Alabama's post-War cotton firms, most of Dallas Mill's investment continued to come from outside the Southeast, principally from Northeastern investors who contributed over \$400,000 of the initial \$500,000 of capitalization and one hundred percent of the next \$150,000 (Ibid., p. 152).

In 1899, the company hired famed Boston textile mill designers, Lockwood Greene, to design its second building (Manufacturer's Record, 1900). Completed the next year (shown on the 1928 Sanborn Map as Mill #

1), but later razed, the mill was a five-story Italianate style brick building, according to a 1978 National Register of Historic Places nomination, that was "superior to the average late century mill in Alabama." The structure, it continued, "is a good example of design which is functional and handsome without being elaborate" (National Register of Historic Places nomination, 1978). By then, the company began to build houses for its workers adjacent to and just east of the mill; two remain intact, a Type 2 wood duplex on Humes Avenue (Inv. # 48), and an L-plan house on Pratt Avenue (Inv. # 148).

Soon after completion of the second mill and during this first phase of housing development, scandal plagued the company. In July 1900 English Clark, a Negro, allegedly raped a white operative at Dallas Mills. In response, a mob of 1,000 mill workers walked off their jobs, effectively shutting down the factory, and marched to the jail. They lynched Clark in front of a crowd said to have swelled to 6,000. Dallas Manufacturing acknowledged that its employees had carried out the lynching and agreed to repair the damage to the jail (Crabtree, 148).

By 1901, calm had returned and Dallas had nearly doubled both its operations as well as its number of employees. By then, the mill was operating at 50,000 spindles with 1,200 employees (Davidson) who received an average of 68 cents for a 10.65-hour workday (Stewart, 4). With production in full swing, the company needed more homes and services for its workers. Oscar Goldsmith of Lawrence, Massachusetts, an original company investor, began development of the land surrounding the mill, previously the site of a Spanish American War training camp, for the company's village. Under Goldsmith's direction, the company began to build what was then known as Lawrence Village consisting of worker housing just east and south of the mill for which families were charged one dollar per room per month for rent (Stewart, 6). Churches, stores, a post office, and Rison School, named in honor of a local Huntsville businessman and civic leader were also built as well as a library and barn that were shared with adjacent Abingdon (later Lincoln) Mill. He also built a blacksmith shop and employed two nurses to attend to the health of workers and their families (Crabtree, p.148). None of these buildings remain.

Throughout the 1910s and 1920s, the Dallas Mill operation grew to its peak, but its worker pool did not grow likewise. In 1910, mill production jumped to 57,408 spindles without a corresponding increase in operatives (Ibid.). By 1918, the mill was operating at 58,752 spindles with a decrease in operatives to 900, down from the 1,100 employees who had worked there on 53,480 spindles in 1905-06. "Clearly," according to one mill village historian, "more production was being required from fewer employees" (Ryan, p. 130).

Nonetheless, perhaps to compensate for its increased demand from its workers, the company provided many amenities during the same period. By 1912, 122 village houses had outdoor "water closets;" indoor toilets were added during the 1920s. One year later, according to company minutes, the company authorized \$5,000 to build a YMCA at the corner of Rison Avenue and 3rd Street (now Dement Street) for the "benefit of mill employees" including those of adjacent Abingdon Mills. Employees were required to match the company's investment (Minutes of the Board of Directors, November 22, 1913). In 1914, the 8,100 square foot building, designed by Edgar L. Love and constructed by Glidwell Brothers, was completed with steam heating and "knob and tube" system of electric lighting (Manufacturer's Record, November 27, 1913). It was later razed in the 1970s for suburban development.

The company also built many homes during the 1910s including one two-story Colonial Revival manager's house immediately east of the mill complex on Humes Avenue (Inv. # 44). In 1917, moreover, the Board of Directors authorized construction of seventy-eight six-room additional duplexes at a cost of \$850 each on Dallas Street, Humes Avenue, and O'Shaughnessy Avenue (Minutes of the Board, November 9, 1917). That same year, streets were curbed and gutters added (Heritage of Madison County). Two years later, electric lights were installed in the village at a cost of \$6,145.06 (Minutes of the Board of Directors, 1919).

The decade of the 1920s began as a bonanza year for the company, which reported a profit of nearly \$800,000 for 1920, up from \$6,559 in 1919 (Crabtree, 157). Consequently, the company built many more homes, as well

as additional amenities during the decade. In 1920, the company authorized \$150 to "pay the preacher" for the village's Christian Church (Minutes of the Board of Directors, November 6, 1920). The following year, the company authorized an expenditure of \$2,750 for the Fifth Avenue Baptist Church "provided the church raises an equal sum" (Minutes of the Board of Directors, November 14, 1921). In 1922, another \$2,500 was authorized for the Baptist church, and an unspecified contribution was authorized for the construction of a Methodist church on a "per capita basis" (Minutes of the Board of Directors, October 23, 1922). The Church of God, a simple wood front gabled church with a quarried stone foundation, was built during this period and remains on Humes Avenue (Inv. # 58) from this development phase.

In 1920, company directors agreed to spend "a sum necessary to erect a suitable school building of brick to take care of the school children of the employees of the Dallas Manufacturing Company"; soon thereafter, the \$75,000 building was complete but is no longer extant (Minutes of the Board of Directors, November 6, 1920). In 1921, moreover, a water works system was installed and water tank erected for the village (Inv. # 27).

Two years later, in 1923, the company planned an additional thirty to forty superintendent and foremen's dwellings at a combined cost of \$100,000 (Manufacturer's Record, March 22, 1923). That same year, the company hired Robinson Lumber Co. to build seventeen cottages for \$1,000 each on Dallas Street and Humes Avenue where several remain (Manufacturer's Record, April 15, 1923). Two years later, erection of another sixteen duplexes was completed on Stevens Avenue, and another sixteen duplexes were completed on O'Shaughnessy Avenue (Manufacturer's Record, June 25, 1925).

Besides these housing types, the Dallas Mill Company built an extraordinarily wide range of duplex and single family housing types and styles throughout the village during the 1920s. Included were many Type 1 houses concentrated on Beirne, Humes, and Stephens Avenues, and Type 2 duplexes concentrated on Rison and Stephens Avenues; as well as some Type 3 duplexes on Rison and Stephens Avenues, Type 4, and Type 7 duplexes. In addition, Type 5, 6, and 8 single-family bungalows were constructed.

In 1925, the company converted to a dual system of steam and electricity, which it maintained until 1940 when it converted completely to electric power (Davidson, "Selected Textile Directory Listings for Huntsville, Alabama"). In addition, that same year, it appropriated \$20,000 for "welfare work in the village of the company for the ensuing year" from which the domestic science teacher's salary was taken. The bulk of the money, however, was used to cover salaries of other teachers at the school "after County funds had run out" (Minutes of the Board of Directors, November 17, 1925).

In the 1930s, the company planned construction of a grandstand, which the Board authorized for use of "our athletic teams" (Minutes of the Board of Directors June 5, 1928). Located on Schiffman Street, the field's present grand massive brick wall with twin entrance turrets was completed in 1934 (Inv. #6, Photos #6-7). Across the street, a simple playing field was also provided in 1928 and remains extant (Inv. # 7). There was also a Dallas Mills' kindergarten which had been located at the corner of Oakwood Avenue and Dallas Street since at least 1928, according to the Sanborn Maps. It is no longer extant (Sanborn Map, 1928).

Following the 1929 crash of Wall Street, Dallas Mill recorded a 1930 loss of \$279,039 (Crabtree, 157). That year, according to one study, of 1,281 mills operating in the South at that time, only 200 reported a positive cash flow (Martinson, Revitalization and Preservation in Alabama's Textile Mill Villages). Within four years, Dallas, along with other textile mills and other industries nationwide, would find itself in the midst of labor unrest and violent strikes. Partly in an attempt to better the lot of the mill employees, President Franklin Roosevelt signed into law the National Industrial Recovery Act (NIRA) in 1933 ("The Huntsville Parker," September 1955, p. 25).

The new law prescribed a 40-hour work week, two work shifts, a minimum weekly wage of \$12 in the South (\$13 in the North), elimination of child labor for those under the age of 16, and, perhaps most significantly, a provision allowing for collective bargaining. In spite of the fact that the NIRA specifically called for the right of

the workers to collectively bargain, in practice, mill workers who joined a union were often quickly terminated ("Huntsville Parker, " p. 26).

Complaints from Southern mill workers mounted during the 1930s included the demand for a 40-hour work week, as well as for a ban against so-called "stretch out" practices where workers would be required to operate more than one machine for no extra pay (Stephens, pp. 90-91). It was left to the United Textile workers of America, which increased its membership 675% in 1933, to rally around its workers (Stephens, p. 91). Helped by union organizer John Dean and Huntsville native Mollie Dowd, the United Textile Workers declared a national walkout on July 17, 1934, demanding higher wages, among other reforms. Nearly two-thirds of Alabama's 30,000 textile mill workers, including those at Dallas Mill, joined the walkout. Heavily unionized Huntsville, was said to have taken on the appearance of an "armed camp," during this period, with police standing at the ready for frequent confrontations with striking mill workers. Union organizers toured the area, driving trucks and cars, calling out to the "lint-heads" to "walk off their jobs." There were shootings, riots, and Alabama's governor moved to mobilize the state's militia in an effort to quell the uprisings of disgruntled workers. At one point, Dean was kidnapped and driven from his Huntsville hotel room at gunpoint. Taken to Fayetteville, Tennessee, Dean somehow managed to contact friends who rescued him and returned him to Alabama (Flynt, p. 149).

Issues of The Huntsville Times during the summer of 1934 furnished daily accounts of the mill labor complaints with such headlines as "Number of Local Workers Quitting Jobs Put at 4,000" (July 17) "Strikes Cut Off City's Food "(July 18) and "Pickets on Duty, During Day, Night, Dean Estimates 20,000 Out Over State by This Morning" (July 19). On July 17, 1934, the newspaper reported that the Dallas Mill had 800 operatives on strike as of the previous evening when the workers walked out immediately after the close of the night shift. Monroe Adcock, president of the Dallas local union, urged the strikers not to destroy mill property and requested that all persons "refrain from drinking during the strike" (The Huntsville Times: July 17, 1934). The strike of 1934 lasted for two months, and the following year, a second strike persisted several months (History of Madison County. 1998).

During the late 1930s and 1940s, in spite of this tumult, the company continued to build houses, mostly single family, in the mill village, as well as other ancillary buildings. By the end of the decade, in 1949, however, the mill was sold to Claude Elrod and Eugene Buffington. Due to chronic labor unrest, according to some sources, however, the mill closed that same year.

---

## 9. Major Bibliographical References

---

### **Bibliography** (Cite the books, articles, and other sources used in preparing this form)

- Andrews, Mildred Gwin. The Men and The Mills. Macon, GA: Mercer University Press, 1987.
- Baker, Robert Riddle. "Historic Lincoln Mill Village, Circa 1928." [www.renaissancetheatre.net/lincolnmill.htm](http://www.renaissancetheatre.net/lincolnmill.htm), December 27, 2002.
- City of Huntsville Map, 1937.
- Crabtree, Butch. A Soggy Beginning. (n.p.: n.p.)
- Crawford, Margaret. Building the Workingman's Paradise: The Design of American Company Towns. 1995.
- Dallas Mills Archival Records. Huntsville-Madison County Library Heritage Room.
- Dallas Mills Company Board of Directors Minutes. 1920s.
- Davidson, Lisa Pfueller. "Selected Textile Directory Listings for Huntsville, Alabama," found in HAER Southern Textile Industry Survey, Textile Industry in Huntsville, Alabama, October, 1998.
- Dooling, Dave and Sharon. Huntsville, A Pictorial History. Virginia Beach, Virginia; Donning Company, 1988.
- Flynt, Wayne. Mine, Mill & Microchip, A Chronicle of Alabama Enterprise. Northridge, California: Windsor Publications, 1987.
- Heritage of Madison County. Clanton, Alabama: Heritage Publication. 1998.
- History of Madison County. Clanton, Alabama/ Heritage Publication. 1998
- "Huntsville Utilities History." [www.hsvutil.org/about/history/shtml](http://www.hsvutil.org/about/history/shtml)
- Manufacturer's Record. Entries between January 9, 1913 and September 25, 1930.
- Martinson, Linda B. "Revitalization and Preservation in Alabama's Textile Mill Villages." M. A. Thesis. 1992.
- Maulsby, Ann Geiger. Children of Industrial Huntsville. Huntsville: A. G. Maulsby, 1987.
- McCollum, James K., and Jorena T. Farrow. "Proceedings 1986 Southern Management Association Meeting, Textile Workers Union of America v. Lincoln Mills of Alabama, Background and Effect."
- "National Register of Historic Places Nomination." Dallas Mill. 1978.
- Perry, Eugene Perry. "Middle-Class Townsmen and Northern Capital/ The Rise of the Alabama Cotton Textile Industry, 1865-1900." Ph.D. Dissertation. UMI. 1986.
- Record, James. "A Dream Come True," Huntsville, Ala. Vol. II.
- Ryan, Patricia H. Northern Dollars for Huntsville Spindles. Huntsville, Alabama: Huntsville Planning Department, Special Report No. 4, 1983.
- Sanborn Fire Insurance Maps. 1928.
- Stephens, Elise Hopkins. Historic Huntsville. Sun Valley, California/ American Historical Press. 2002.
- Stewart, Robert. "The Textile Industry in Huntsville and Madison County, Alabama," in HAER Southern Textile Industry Survey for Historic American Engineering Record, National Park Service, U. S. Department of the Interior, October, 1998.
- "The Huntsville Parker." Historical Edition. September 1955.
- The Huntsville Times. July 16, 17, 18, 1934; November 18, 1979.

**Previous documentation on file (NPS):**

preliminary determination of individual listing (36 CFR 67 has been Requested)  
 previously listed in the National Register  
 previously determined eligible by the National Register  
 designated a National Historic Landmark  
 recorded by Historic American Buildings Survey # \_\_\_\_\_  
 recorded by Historic American Engineering Record # \_\_\_\_\_

**Primary location of additional data:**

State Historic Preservation Office  
 Other State agency  
 Federal agency  
 Local government  
 University  
 Other  
 Name of repository: \_\_\_\_\_

Historic Resources Survey Number (if assigned): \_\_\_\_\_

**10. Geographical Data****Acreage of****Property**

66 ac.

(Do not include previously listed resource acreage)

**UTM References**

(Place additional UTM references on a continuation sheet)

|   |      |         |          |   |      |         |          |
|---|------|---------|----------|---|------|---------|----------|
| 1 | 16   | 538213  | 3844762  | 3 | 16   | 538920  | 3843948  |
|   | Zone | Easting | Northing |   | Zone | Easting | Northing |
| 2 | 16   | 538925  | 3844757  | 4 | 16   | 538224  | 3843959  |
|   | Zone | Easting | Northing |   | Zone | Easting | Northing |

**Verbal Boundary Description** (describe the boundaries of the property)

The boundaries of the Dallas Mill Village Historic District are indicated on an accompanying scaled map. The map was based on information obtained from U.S.G.S. topographic maps, county tax assessor, and U.S.G.S. satellite images.

**Boundary Justification** (explain why the boundaries were selected)

The boundary includes the portions of the former Dallas Mill village and site that retain sufficient integrity to convey a sense of the historic time and place of the district.

**11. Form Prepared By**

name/title Pamela S. King; edited by David B. Schneider (reviewed by Susan Enzweiler, AHC NR Coordinator)  
 organization Historic Huntsville Fdn.; Schneider Historic Preservation, LLC date 8/10/2010  
 street & number 411 E. 6<sup>th</sup> Street telephone 256-310-6320  
 city or town Anniston state AL zip code 36207  
 e-mail dbschneider@bellsouth.net



**Additional Documentation**

Submit the following items with the completed form:

- **Maps:** A **USGS map** (7.5 or 15 minute series) indicating the property's location.  
A **Sketch map** for historic districts and properties having large acreage or numerous resources. Key all photographs to this map.
- **Continuation Sheets**
- **Additional items:** (Check with the SHPO or FPO for any additional items)

**Photographs:**

Submit clear and descriptive photographs. The size of each image must be 1600x1200 pixels at 300 ppi (pixels per inch) or larger. Key all photographs to the sketch map.

|   |                                       |
|---|---------------------------------------|
| Name of Property:                       | Dallas Mill Village Historic District |
| City or Vicinity:                       | Huntsville                            |
| County:                                 | Madison County                        |
| State:                                  | AL                                    |
| Name of Photographer:                   | David B. Schneider                    |
| Date of Photographs:                    | June, December 2010                   |
| Location of Original Digital Negatives: | 411 E. 6th St., Anniston AL 36207     |

Photo #1 (AL\_MadisonCo\_DallasMilHD\_0001)  
Pratt Avenue NE, streetscape, camera facing northeast

Photo #2 (AL\_MadisonCo\_DallasMilHD\_0002)  
Pratt Avenue NE, streetscape, camera facing northeast

Photo #3 (AL\_MadisonCo\_DallasMilHD\_0003)  
Pratt Avenue NE, streetscape, camera facing northwest

Photo #4 (AL\_MadisonCo\_DallasMilHD\_0004)  
Pratt Avenue NE, streetscape, camera facing northeast

Photo #5 (AL\_MadisonCo\_DallasMilHD\_0005)  
Ward Avenue NE, streetscape, camera facing northeast

Photo #6 (AL\_MadisonCo\_DallasMilHD\_0006)  
Ward Avenue NE, Goldsmith-Schiffman Athletic Field (Inv. #6), camera facing northwest

Photo #7 (AL\_MadisonCo\_DallasMilHD\_0007)  
Ward Avenue NE, Goldsmith-Schiffman Athletic Field (Inv. #6), camera facing north

Photo #8 (AL\_MadisonCo\_DallasMilHD\_0008)  
Ward Avenue NE, streetscape, camera facing northeast

Photo #9 (AL\_MadisonCo\_DallasMilHD\_0009)  
Ward Avenue NE, streetscape, camera facing southeast

Photo #10 (AL\_MadisonCo\_DallasMilHD\_0010)

Dement Street NE, streetscape, camera facing northwest

Photo #11 (AL\_MadisonCo\_DallasMilHD\_0011)

Ward Avenue NE, streetscape, camera facing northeast

Photo #12 (AL\_MadisonCo\_DallasMilHD\_0012)

Ward Avenue NE, streetscape, camera facing southeast

Photo #13 (AL\_MadisonCo\_DallasMilHD\_0013)

Dement Street NE, streetscape, camera facing southwest

Photo #14 (AL\_MadisonCo\_DallasMilHD\_0014)

Bierne Avenue NE, streetscape, camera facing east

Photo #15 (AL\_MadisonCo\_DallasMilHD\_0015)

Schiffman Street NE, streetscape, camera facing northeast

Photo #16 (AL\_MadisonCo\_DallasMilHD\_0016)

McCullough Avenue NE, streetscape, camera facing southwest

Photo #17 (AL\_MadisonCo\_DallasMilHD\_0017)

McCullough Avenue NE, streetscape, camera facing east

Photo #18 (AL\_MadisonCo\_DallasMilHD\_0018)

McCullough Avenue NE, streetscape, camera facing northwest

Photo #19 (AL\_MadisonCo\_DallasMilHD\_0019)

McCullough Avenue NE, streetscape, camera facing northwest

Photo #20 (AL\_MadisonCo\_DallasMilHD\_0020)

O'Shaughnessy Avenue NE, streetscape, camera facing northeast

Photo #21 (AL\_MadisonCo\_DallasMilHD\_0021)

O'Shaughnessy Avenue NE, inventory #149, camera facing north

Photo #22 (AL\_MadisonCo\_DallasMilHD\_0022)

O'Shaughnessy Avenue NE, streetscape, camera facing northwest

Photo #23 (AL\_MadisonCo\_DallasMilHD\_0023)

O'Shaughnessy Avenue NE, streetscape, camera facing east

Photo #24 (AL\_MadisonCo\_DallasMilHD\_0024)

O'Shaughnessy Avenue NE, streetscape, camera facing southwest

Photo #25 (AL\_MadisonCo\_DallasMilHD\_0025)

O'Shaughnessy Avenue NE, inventory #124, camera facing northwest

Photo #26 (AL\_MadisonCo\_DallasMilHD\_0026)

Humes Avenue NE, inventory #44, camera facing northeast

Photo #27 (AL\_MadisonCo\_DallasMilHD\_0027)

Humes Avenue NE, streetscape, camera facing east

- Photo #28 (AL\_MadisonCo\_DallasMilHD\_0028)  
Humes Avenue NE, streetscape, camera facing northwest
- Photo #29 (AL\_MadisonCo\_DallasMilHD\_0029)  
Humes Avenue NE, inventory #48, camera facing northwest
- Photo #30 (AL\_MadisonCo\_DallasMilHD\_0030)  
Humes Avenue NE, streetscape, camera facing southwest
- Photo #31 (AL\_MadisonCo\_DallasMilHD\_0031)  
Humes Avenue NE, inventory #58, camera facing northeast
- Photo #32 (AL\_MadisonCo\_DallasMilHD\_0032)  
Stevens Avenue NE, streetscape, camera facing southeast
- Photo #33 (AL\_MadisonCo\_DallasMilHD\_0033)  
Stevens Avenue NE, streetscape, camera facing northwest
- Photo #34 (AL\_MadisonCo\_DallasMilHD\_0034)  
Stevens Avenue NE, streetscape, camera facing northeast
- Photo #35 (AL\_MadisonCo\_DallasMilHD\_0035)  
Stevens Avenue NE, streetscape, camera facing southeast
- Photo #36 (AL\_MadisonCo\_DallasMilHD\_0036)  
Rison Avenue NE, streetscape, camera facing southwest
- Photo #37 (AL\_MadisonCo\_DallasMilHD\_0037)  
Rison Avenue NE, streetscape, camera facing southeast
- Photo #38 (AL\_MadisonCo\_DallasMilHD\_0038)  
Rison Avenue NE, streetscape, camera facing southeast
- Photo #39 (AL\_MadisonCo\_DallasMilHD\_0039)  
Stevens Avenue NE, streetscape, camera facing southeast
- Photo #40 (AL\_MadisonCo\_DallasMilHD\_0040)  
Stevens Avenue NE, streetscape, camera facing northwest
- Photo #41 (AL\_MadisonCo\_DallasMilHD\_0041)  
Stevens Avenue NE, streetscape, camera facing southeast
- Photo #42 (AL\_MadisonCo\_DallasMilHD\_0042)  
Andrew Jackson Way NE, streetscape, camera facing northeast
- Photo #43 (AL\_MadisonCo\_DallasMilHD\_0043)  
Dallas Street NE, inventory #27, camera facing northwest
- Photo #44 (AL\_MadisonCo\_DallasMilHD\_0044)  
Dallas Street NE, inventory #25, camera facing southwest

**Property Owner:**

(complete this item at the request of the SHPO or FPO)

name Multiple

street & number \_\_\_\_\_ telephone \_\_\_\_\_

city or town \_\_\_\_\_ state \_\_\_\_\_ zip code \_\_\_\_\_

**Paperwork Reduction Act Statement:** This information is being collected for applications to the National Register of Historic Places to nominate properties for listing or determine eligibility for listing, to list properties, and to amend existing listings. Response to this request is required to obtain a benefit in accordance with the National Historic Preservation Act, as amended (16 U.S.C. 460 et seq.).

**Estimated Burden Statement:** Public reporting burden for this form is estimated to average 18 hours per response including time for reviewing instructions, gathering and maintaining data, and completing and reviewing the form. Direct comments regarding this burden estimate or any aspect of this form to the Office of Planning and Performance Management, U.S. Dept. of the Interior, 1849 C. Street, NW, Washington, DC.

U.S.G.S. Topographic Map



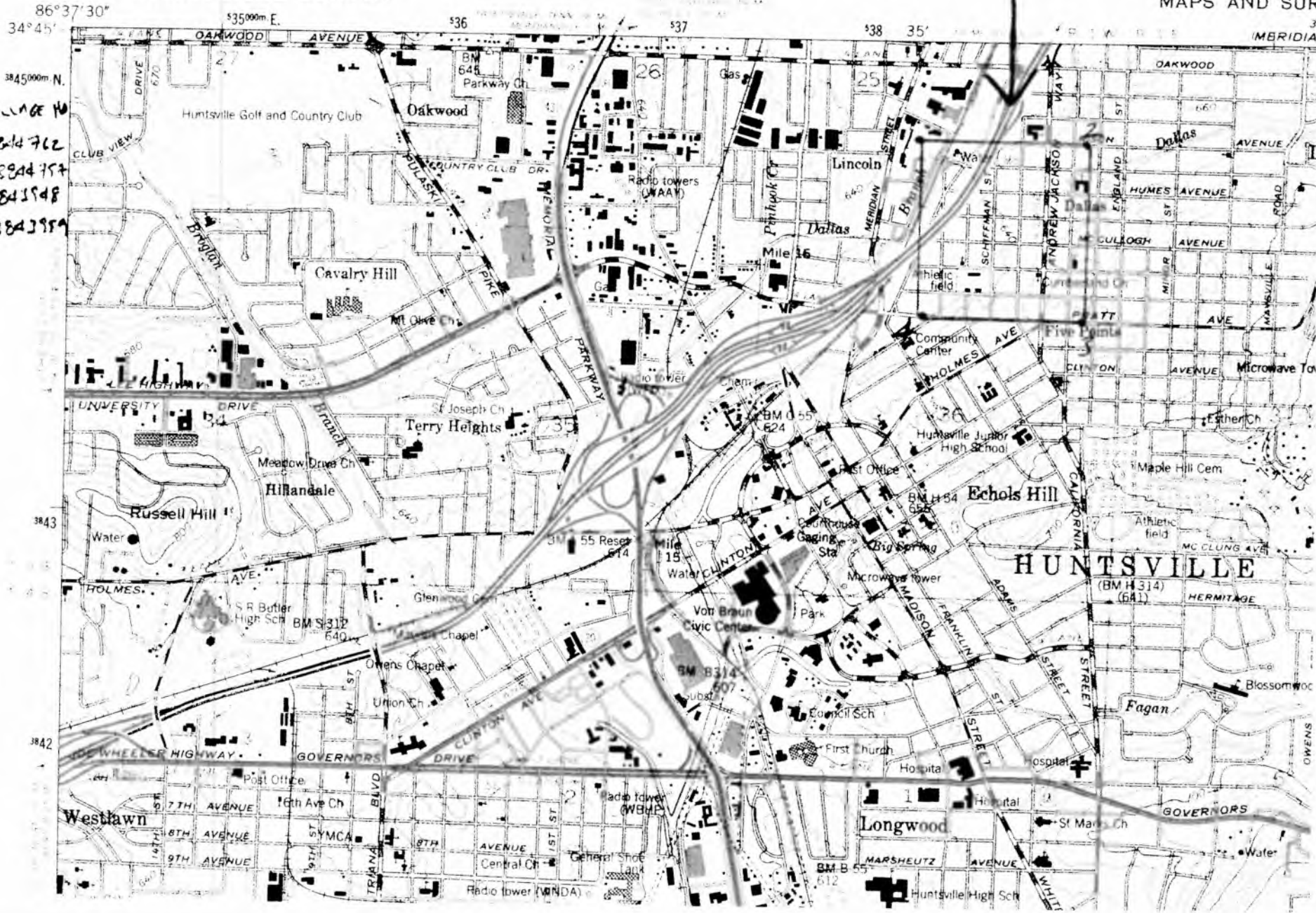
U.S.G.S. Topographic Map  
Huntsville Quadrangle

| # | Zone | Easting | Northing |
|---|------|---------|----------|
| 1 | 16   | 538213  | 3844762  |
| 2 | 16   | 538925  | 3844757  |
| 3 | 16   | 538920  | 3843948  |
| 4 | 16   | 538224  | 3843959  |



UNITED STATES  
DEPARTMENT OF THE INTERIOR  
GEOLOGICAL SURVEY

UNITED STATES  
TENNESSEE  
MAPS AND SURVEYS

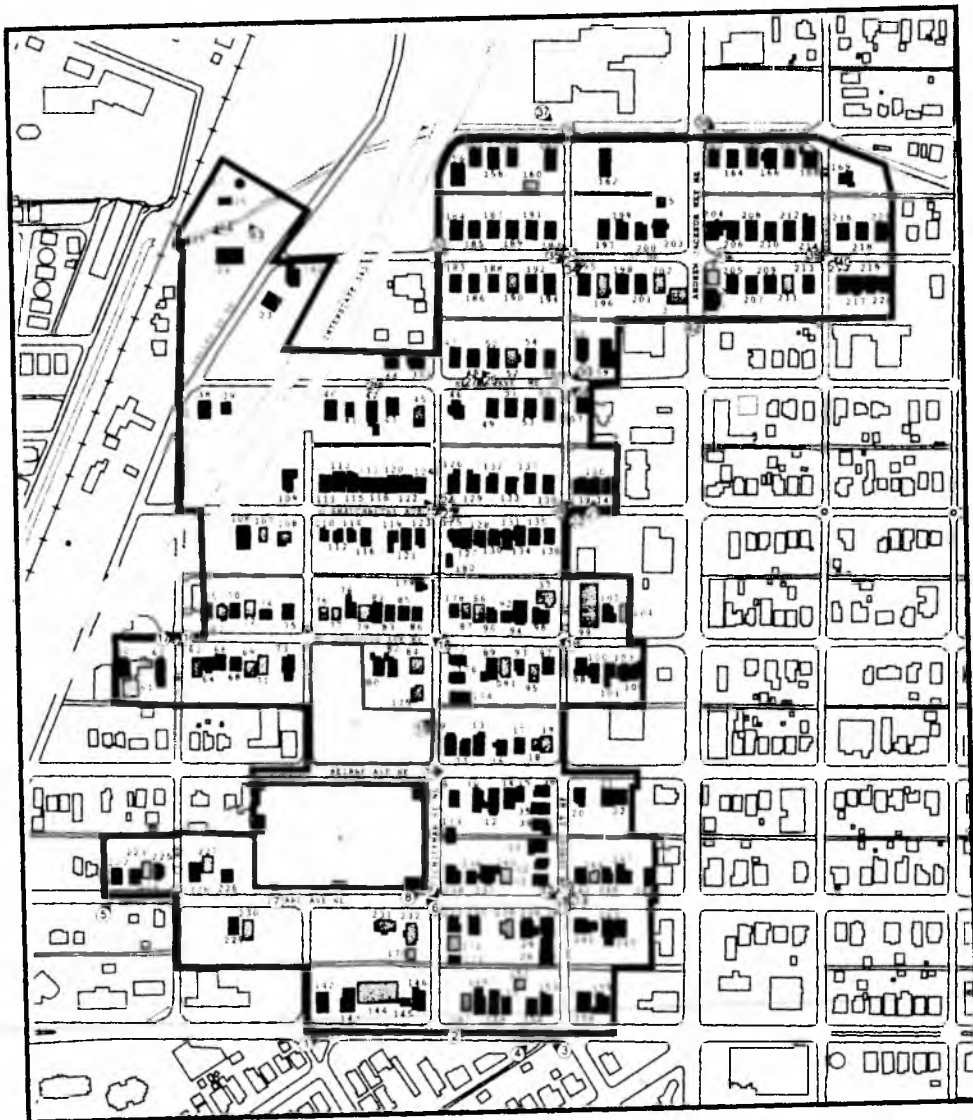


Dallas Mill Village 10  
16 / 538213 / 3844762  
16 / 538925 / 3844757  
16 / 538920 / 3841948  
16 / 538221 / 3843954

3858 1/2 SW  
(JEFF T ASW)

# Dallas Mill Village Historic District

Huntsville, Madison County, Alabama

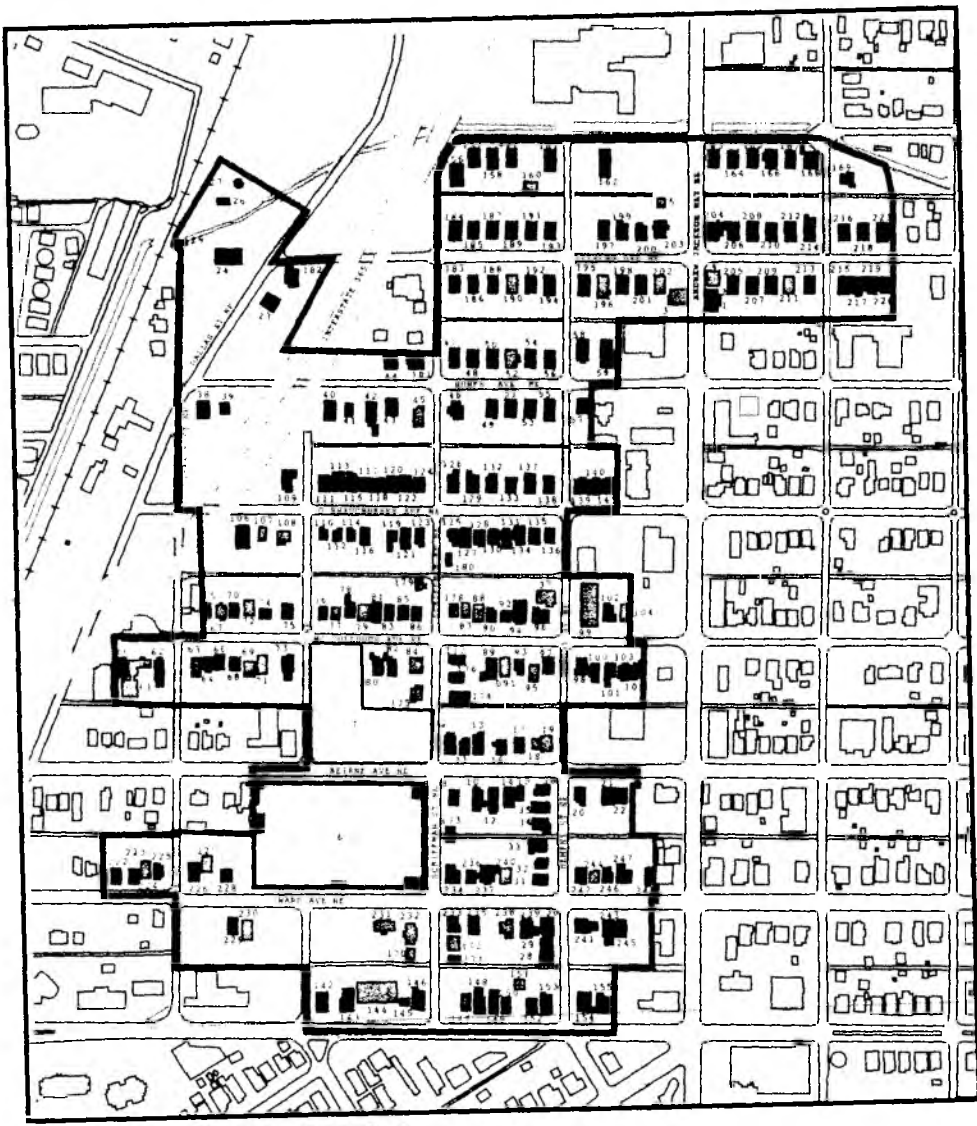


Contributing  
 Noncontributing

66 acres  
 Scaled GIS Map Provided by the City of Huntsville  
 Electronically Reduced. Reduction Scale is Approximate  
 Revised February 15, 2011

# Dallas Mill Village Historic District

Huntsville, Madison County, Alabama



Contributing  
 Noncontributing

66 acres  
 Scaled GIS Map Provided by the City of Huntsville  
 Electronically Reduced. Reduction Scale is Approximate  
 Revised February 15, 2011