

NAMES OF PARENTS			MAILING ADDRESS	Birth-place CODE #	Living YES NO	Reads and Writes YES NO	Speaks English YES NO	Citizen YES NO	Occupation CODE #
LAST	FIRST	MIDDLE							
Johnson	Henry		Town Creek	1	✓	✓	✓	✓	1
"	Carroll		"	1	✓	✓	✓	✓	

NAMES OF CHILDREN (LIST IN ORDER OF BIRTH, OLDEST FIRST) CODE #	NAME OF SCHOOL WILL ATTEND NEXT YEAR	Distance to School	BIRTH				Gr. CODE #	Reads and Writes YES NO	Sex M F	Defects CODE #	Age CODE #
			YEAR	MO.	DA.	CODE #					
Maple	Little Sam	1 1/2	1914			4	1		✓		18
Willie James	"	"	1916			4	1		✓		16
Robt J	"	"	1914			4	1		✓		14
Henry Jr.	"	"	1920	10		4	1		✓		11
Ursula Ruth	"	"	1918			4	1		✓		10
L. Eugene	"	"	1923			4	1		✓		9
A. S.	"	"	1925			4	1		✓		7

<b>*BIRTHPLACE</b> 1. United States 2. Great Britain 3. Canada 4. Germany 5. France 6. Greece 7. Italy 8. _____	<b>†AUTHORITY FOR BIRTHDATE</b> 1. Birth Certificate 2. Bible Record 3. Baptismal Certificate 4. Parent's Statement 5. _____	<b>‡DEFECTS</b> 1. Blind 2. Crippled 3. Deaf 4. Dumb 5. _____	<b>°SEE INSTRUCTIONS</b> <b>•HIGHEST GRADE COMPLETED</b>	<b>‡OCCUPATIONS</b> 1. Agriculture 2. Clerical Work 3. Domestic Service 4. Manufacturing 5. Mining 6. Professional Service 7. Public Service 8. Trade 9. Transportation 10. _____
---	---	--	---	---

District or Block No. 59 COLORED FAMILY SCHOOL CENSUS CARD Book No. 3C Year 1932

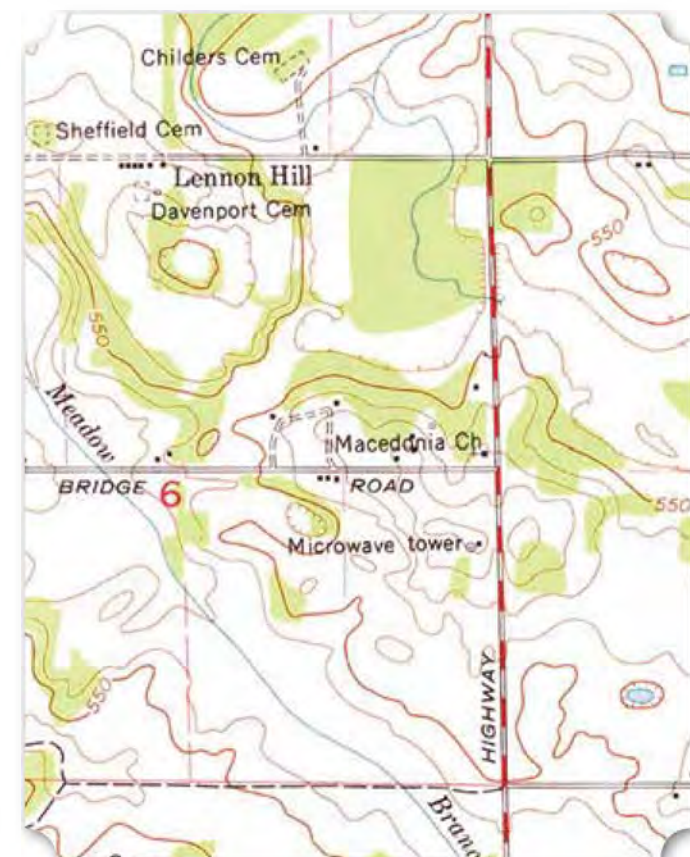
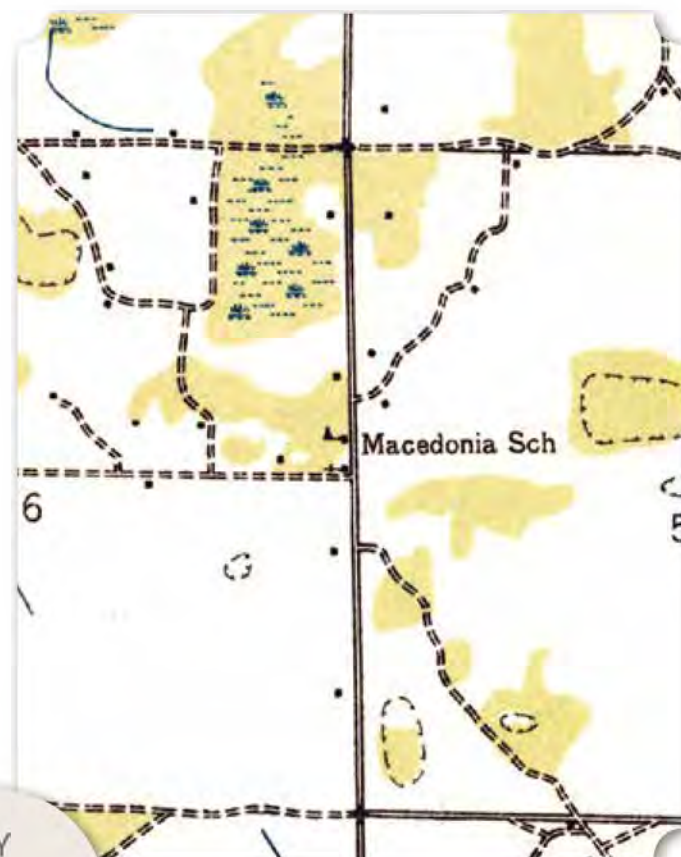
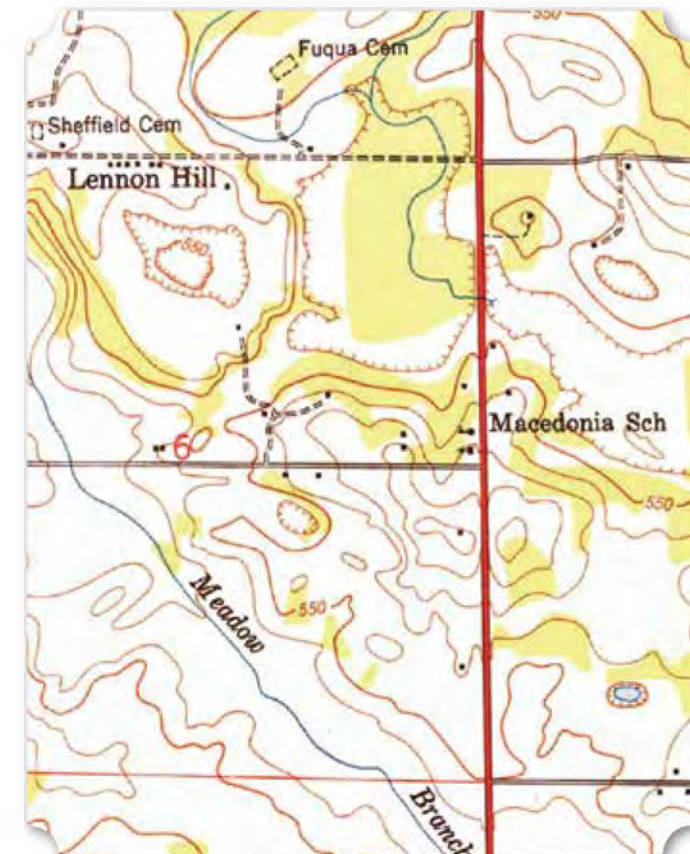
(Left) School Census Card for the Johnson Family with Children at Little Sam School, 1932 (Lawrence County Archives, Moulton, Alabama) (Lower Left) School Census Card for the Burd Family with Children at Mt. Zion School, 1946 (Lawrence County Archives, Moulton, Alabama)

# 17

## Macedonia School\*

The Macedonia School is also known as Town Creek School because it was located about four miles north of the community of Town Creek. On the 1936 USGS topographic map, it is labeled "Macedonia School," most likely because there was another "Town Creek School" in Landersville. On that map, it

(Below) 1936 USGS/TVA Topographic Map of Macedonia School, Town Creek, Alabama Quadrangle  
 (Right) 1951 USGS/TVA Topographic Map of Macedonia School, Town Creek, Alabama Quadrangle  
 (Lower Right) 1974 USGS/TVA Topographic Map of Macedonia Church, Town Creek, Alabama Quadrangle



NAMES OF PARENTS			P. O. ADDRESS—ROUTE OR HOUSE AND STREET NO.	Birth-place CODE #	Living YES NO	Reads and Writes YES NO	Speaks English YES NO	Citizen YES NO	Occupation CODE #
LAST	FIRST	MIDDLE							
Burd	Jimmie		Town Creek, R2	1	✓	✓	✓	✓	1
Burd	Lee Burtha Gibson		" " " "	1	✓	✓	✓	✓	3

NAMES OF CHILDREN (LIST IN ORDER OF BIRTH, OLDEST FIRST) CODE #	NAME OF SCHOOL WILL ATTEND NEXT YEAR	Distance to School	BIRTH				Gr. CODE #	Reads and Writes YES NO	Sex M F	Defects CODE #	Age CODE #
			YEAR	MO.	DA.	CODE #					
James	Mt. Zion	1 1/4 mi	1933	12	7	4	1	2	✓	✓	13
Jimmie Jr.	Mt. Zion	1 1/4 mi	1935	2	19	4	1	1	✓	✓	11
Wallace			1940	3	10	4	1		✓	✓	6
Janice B.			1943	12	10	4	1		✓	✓	3

<b>*BIRTHPLACE</b> 1. United States 2. Great Britain 3. Canada 4. Germany 5. France 6. Greece 7. Italy 8. _____	<b>†AUTHORITY FOR BIRTHDATE</b> 1. Birth Certificate 2. Bible Record 3. Baptismal Certificate 4. Parent's Statement 5. _____	<b>‡DEFECTS</b> 1. Blind 2. Crippled 3. Deaf 4. _____ 5. _____	<b>°SEE INSTRUCTIONS</b> <b>•HIGHEST GRADE COMPLETED</b>	<b>‡OCCUPATIONS</b> 1. Agriculture 2. Clerical Work 3. Domestic Service 4. Manufacturing 5. Mining 6. Professional Service 7. Public Service 8. Trade 9. Transportation 10. _____
---	---	---	---	---

School or District \_\_\_\_\_ COLORED FAMILY CENSUS CARD Book No. \_\_\_\_\_ Year 1946

**KEY**

- COMMUNITIES
- CEMETERIES
- CHURCHES
- PLANTATIONS
- SCHOOLS

\* Indicates a Historical - Non-Extant Resource